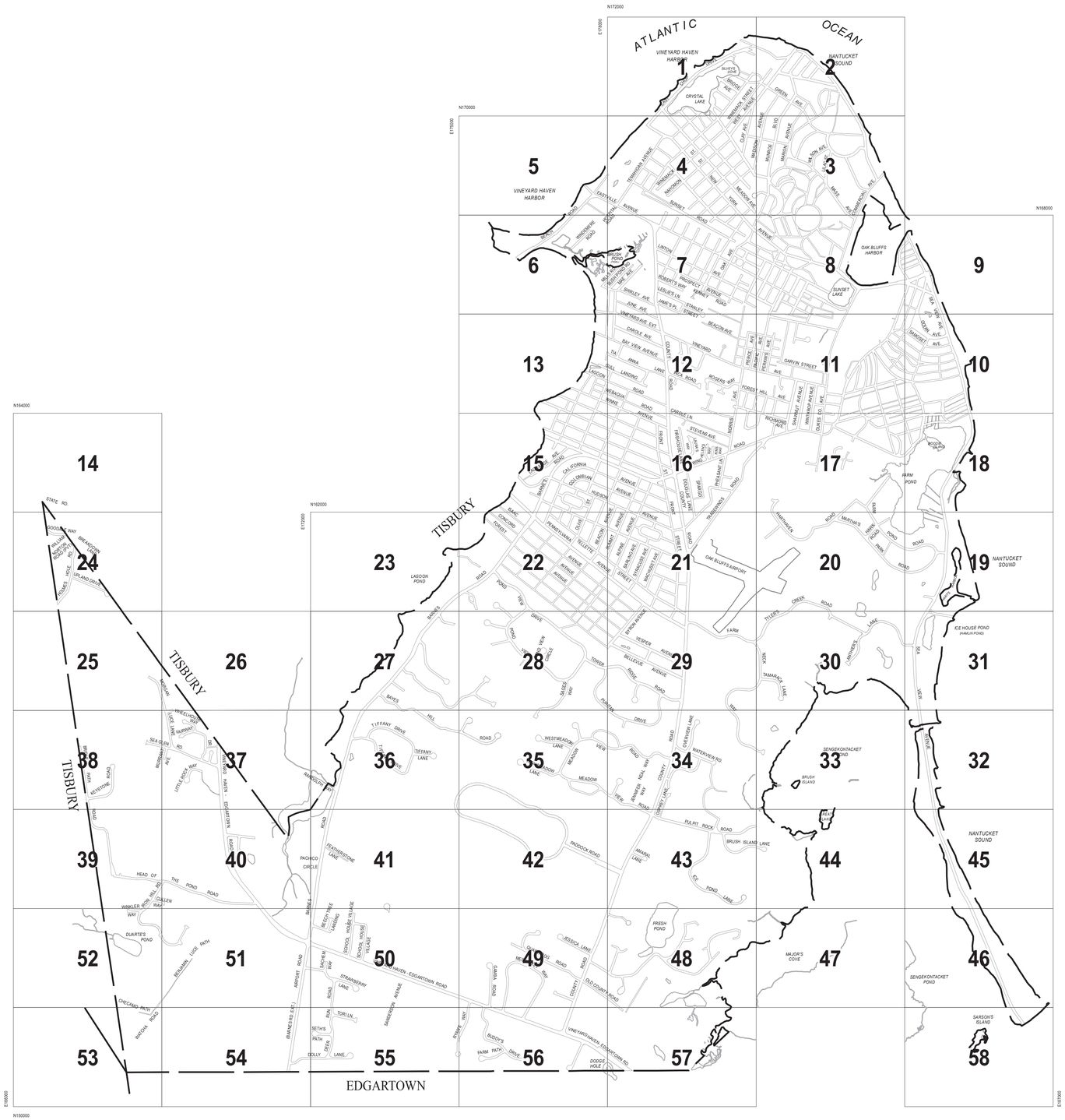

THIS MAP IS FOR ASSESSMENT PURPOSES. IT IS NOT VALID FOR LEGAL DESCRIPTION OR CONVEYANCE.
THE HORISONTAL DATUM IS THE MASSACHUSETTS COORDINATE SYSTEM, ISLAND ZONE, NAD 83.
DIGITIZED IN 1998 BY CARTOGRAPHIC ASSOCIATES, INC., UNDER CONTRACT WITH:
HORSLEY & WITTEN, INC., SEXTAND HILL, 90 ROUTE 6A, SANDWICH, MASSACHUSETTS 02563
ORIGINAL MAPPING:
- PHOTOGRAMMETRIC COMPILATION - LOCK WOOD MAPPING, INC., ROCHESTER, NEW YORK.
- PARCEL MAPPING - SCHOFIELD BROTHER, INC., FRAMINGHAM AND VINEYARD HAVEN, MASSACHUSETTS.

REVISED & REPRINTED BY

CGIS MAPPING, LLC

65 Lewis Street, Marion, MA 02738
(508) 916-7795 - www.cgismapping.com

LEGEND

1" = 100' SCALE MAP

E168000
N150000

MA STATE PLANE
COORDINATE SYSTEM
NAD1983

SCALE: 1 " =1,125 feet

FEET 0 550 1,100 2,200 3,300 4,400

METERS 0 150 300 600 900 1,200

REVISED TO: JANUARY 1, 2019

PROPERTY MAPS

OAK BLUFFS

MASSACHUSETTS

INDEX MAP

ASSESSORS_MAP_**INDEX**_FY2020.PDF PRODUCED BY CGIS MAPPING, LLC. ON 12/19/2019.

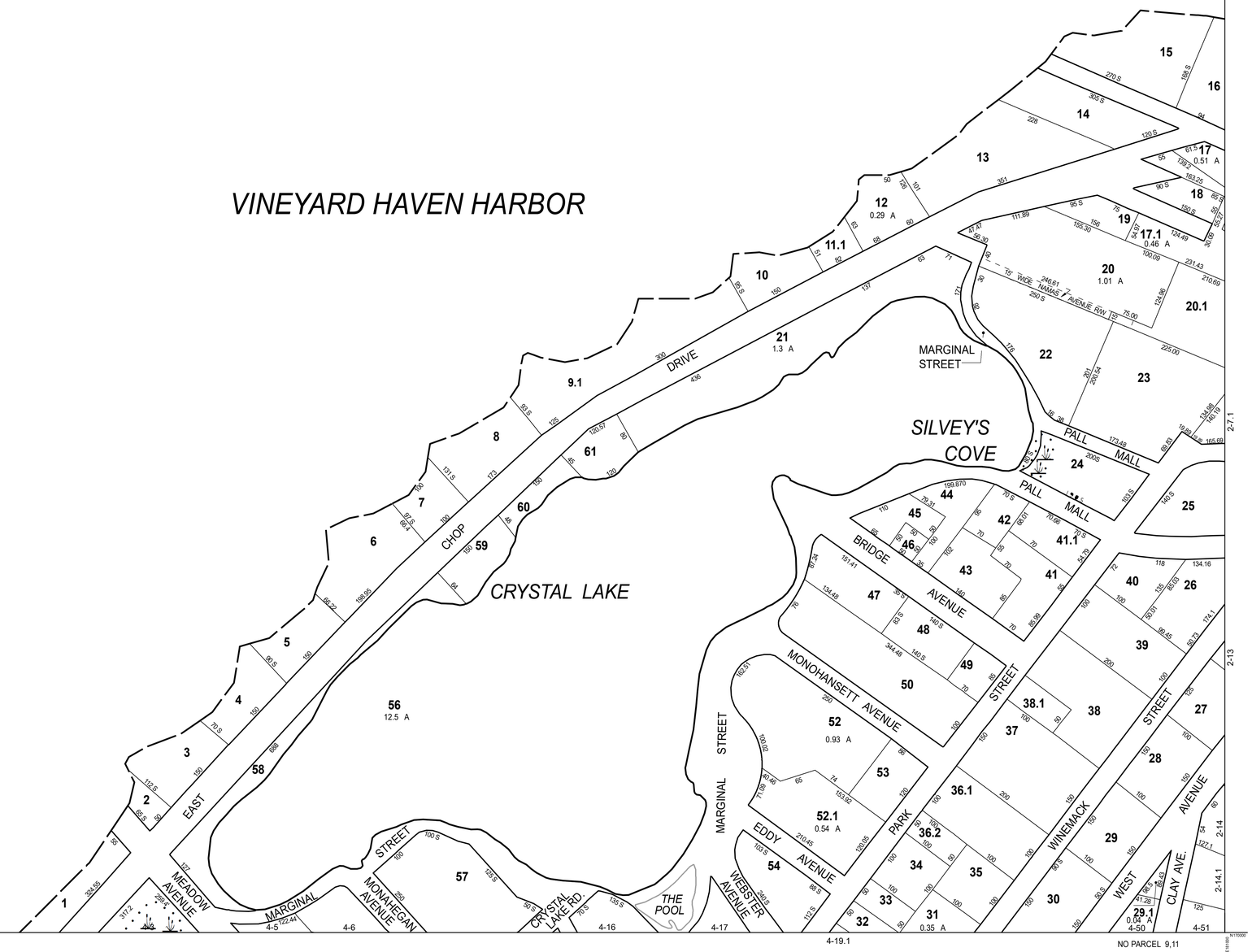

ASSESSORS_MAP_FY2020_1 PDF PRODUCED BY CGIS MAPPING, LLC. ON 12/18/2019.

THIS MAP IS FOR ASSESSMENT PURPOSES. IT IS NOT VALID FOR LEGAL DESCRIPTION OR CONVEYANCE.
THE HORISONTAL DATUM IS THE MASSACHUSETTS COORDINATE SYSTEM, ISLAND ZONE, NAD 83.
DIGITIZED IN 1998 BY CARTOGRAPHIC ASSOCIATES, INC., UNDER CONTRACT WITH:
HORSLEY & WITTEN, INC., SEXTAND HILL 90 ROUTE 6A, SANDWICH, MASSACHUSETTS 02563
ORIGINAL MAPPING:
- PHOTOGRAMMETRIC COMPILATION - LOCK WOOD MAPPING, INC., ROCHESTER, NEW YORK.
- PARCEL MAPPING - SCHOFIELD BROTHER, INC., FRAMINGHAM AND VINEYARD HAVEN, MASSACHUSETTS.

REVISED & REPRINTED BY

CGIS MAPPING, LLC

65 Lewis Street, Marion, MA 02738
(508) 916-7795 - www.cgismapping.com

LEGEND

ASSESSORS PARCEL ID	56
AREA	A
RECORD DIMENSION	100' or 100
SCALED DIMENSION	100 S
EXEMPT PROPERTY	E
SUBDIVISION LOT NO.	2
RIGHT OF WAY/ACCESS	R/W
COMMON OWNERSHIP	OR
WETLANDS	

SCALE: 1 " =100 feet

FEET 0 50 100 200 300 400

METERS 0 12.5 25 50 75 100

REVISED TO: JANUARY 1, 2019

PROPERTY MAP

OAK BLUFFS

MASSACHUSETTS

INDEX

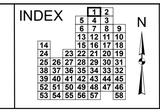

MAP NO.

1

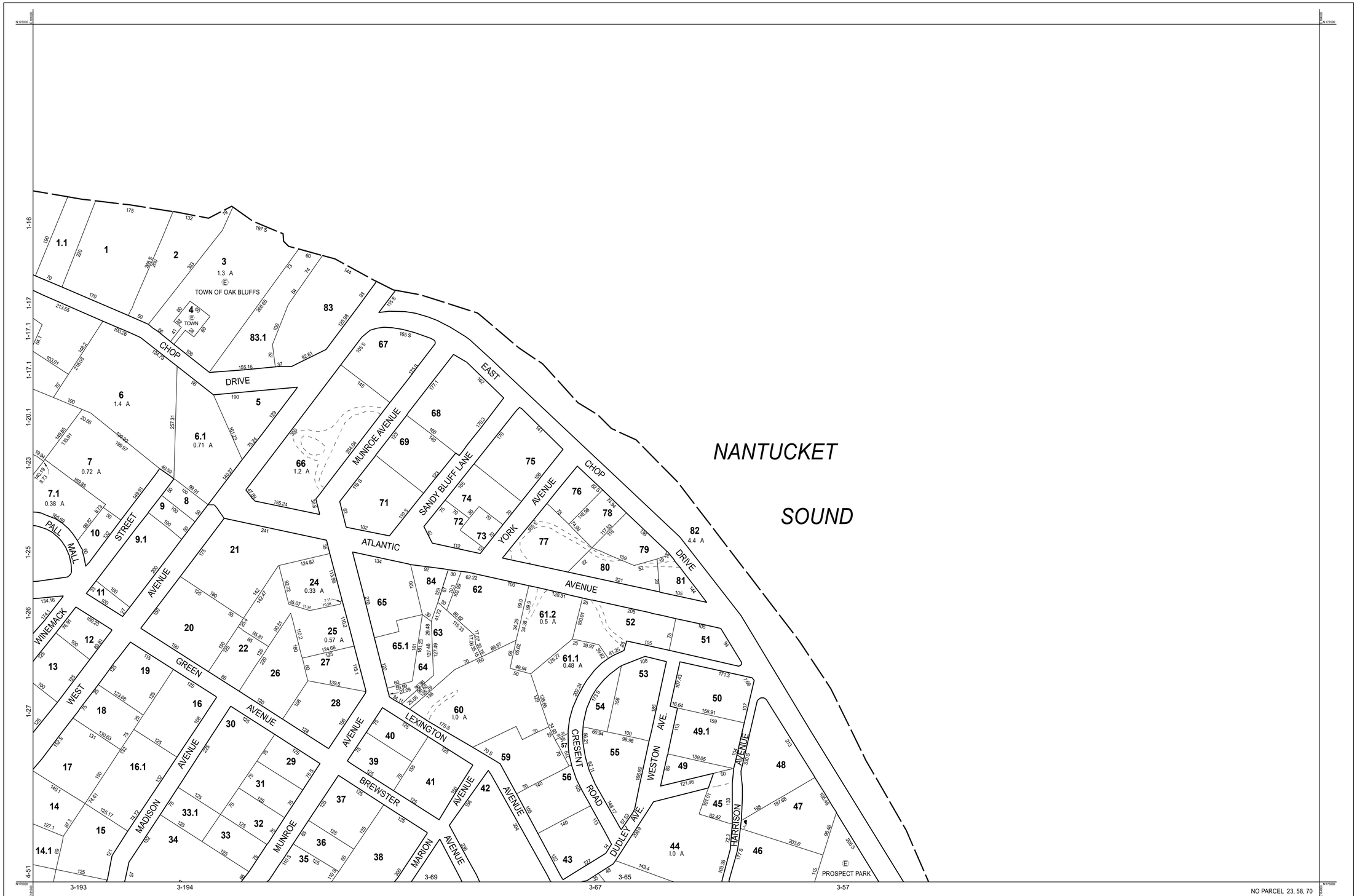

ASSESSORS_MAP_FY2020_2 PDF PRODUCED BY CGIS MAPPING, LLC. ON 12/18/2019.

THIS MAP IS FOR ASSESSMENT PURPOSES. IT IS NOT VALID FOR LEGAL DESCRIPTION OR CONVEYANCE.
THE HORISONTAL DATUM IS THE MASSACHUSETTS COORDINATE SYSTEM, ISLAND ZONE, NAD 83.
DIGITIZED IN 1998 BY CARTOGRAPHIC ASSOCIATES, INC., UNDER CONTRACT WITH.
HORSLEY & WITTEN, INC., SEXTAND HILL, 90 ROUTE 6A, SANDWICH, MASSACHUSETTS 02563
ORIGINAL MAPPING.
- PHOTOGRAMMETRIC COMPILATION - LOCK WOOD MAPPING, INC., ROCHESTER, NEW YORK.
- PARCEL MAPPING - SCHOFIELD BROTHER, INC., FRAMINGHAM AND VINEYARD HAVEN, MASSACHUSETTS.

REVISED & REPRINTED BY

CGIS MAPPING, LLC

65 Lewis Street, Marion, MA 02738
(508) 916-7795 - www.cgismapping.com

LEGEND

ASSESSORS PARCEL ID	56
AREA	A
RECORD DIMENSION	100' or 100
SCALED DIMENSION	100 S
EXEMPT PROPERTY	(E)
SUBDIVISION LOT NO.	(2)
RIGHT OF WAY/ACCESS	R/W
COMMON OWNERSHIP	OR
WETLANDS	

SCALE: 1 " =100 feet

FEET 0 50 100 200 300 400

METERS 0 12.5 25 50 75 100

REVISED TO: JANUARY 1, 2019

PROPERTY MAP

OAK BLUFFS

MASSACHUSETTS

INDEX

					1	2			
				5	4	3			
				6	7	8	9		
			13	12	11	10			
14			15	16	17	18			
24		23	22	21	20	19			
25	26	27	28	29	30	31			
38	37	36	35	34	33	32			
39	40	41	42	43	44	45			
52	51	50	49	48	47	46			
53	54	55	56	57		58			

N

MAP NO.

2

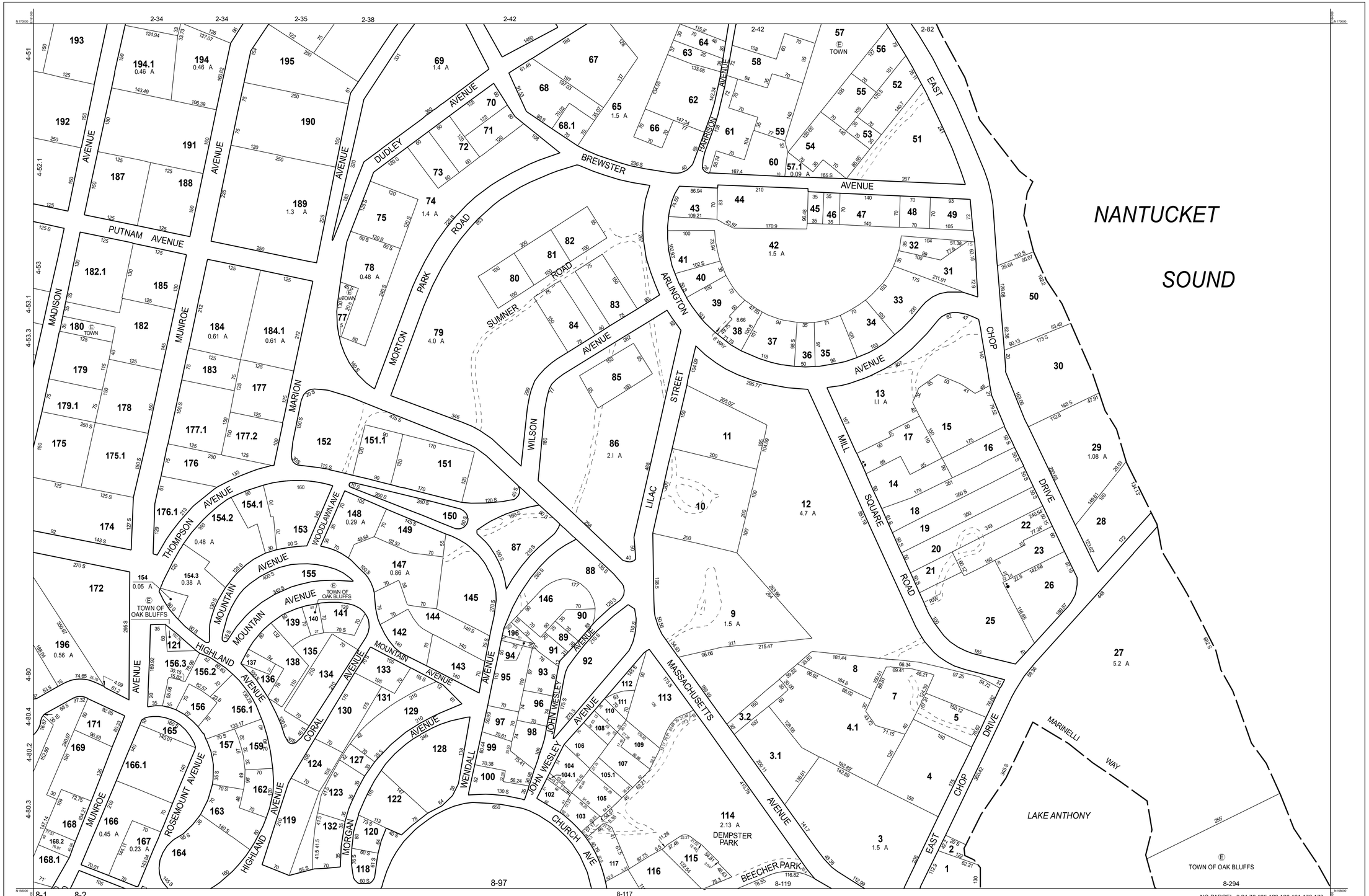

ASSESSORS_MAP_FY2020_3 PDF PRODUCED BY CGIS MAPPING, LLC, ON 12/18/2019.

THIS MAP IS FOR ASSESSMENT PURPOSES. IT IS NOT VALID FOR LEGAL DESCRIPTION OR CONVEYANCE. THE HORISONTAL DATUM IS THE MASSACHUSETTS COORDINATE SYSTEM, ISLAND ZONE, NAD 83. DIGITIZED IN 1998 BY CARTOGRAPHIC ASSOCIATES, INC., UNDER CONTRACT WITH: HORSLEY & WITTEN, INC., SEXTAND HILL 90 ROUTE 6A, SANDWICH, MASSACHUSETTS 02563
ORIGINAL MAPPING:
- PHOTOGRAMMETRIC COMPILATION - LOCK WOOD MAPPING, INC., ROCHESTER, NEW YORK.
- PARCEL MAPPING - SCHOFIELD BROTHER, INC., FRAMINGHAM AND VINEYARD HAVEN, MASSACHUSETTS.

REVISED & REPRINTED BY

CGIS MAPPING, LLC

65 Lewis Street, Marion, MA 02738
(508) 916-7795 - www.cgismapping.com

LEGEND

ASSESSORS PARCEL ID	56
AREA	A
RECORD DIMENSION	100' or 100
SCALED DIMENSION	100 S
EXEMPT PROPERTY	(E)
SUBDIVISION LOT NO.	(2)
RIGHT OF WAY/ACCESS	R/W
COMMON OWNERSHIP	OR
WETLANDS	

SCALE: 1 " =100 feet

FEET 0 50 100 200 300 400

METERS 0 12.5 25 50 75 100

REVISED TO: JANUARY 1, 2019

PROPERTY MAP

OAK BLUFFS

MASSACHUSETTS

INDEX

			1	2		
		5	4	3		
		6	7	8	9	
		13	12	11	10	
14		15	16	17	18	
24	23	22	21	20	19	
25	26	27	28	29	30	31
38	37	36	35	34	33	32
39	40	41	42	43	44	45
52	51	50	49	48	47	46
53	54	55	56	57		58

N

MAP NO.

3

THIS MAP IS FOR ASSESSMENT PURPOSES. IT IS NOT VALID FOR LEGAL DESCRIPTION OR CONVEYANCE.
THE HORISONTAL DATUM IS THE MASSACHUSETTS COORDINATE SYSTEM, ISLAND ZONE, NAD 83.
DIGITIZED IN 1998 BY CARTOGRAPHIC ASSOCIATES, INC., UNDER CONTRACT WITH:
HORSLEY & WITTEN, INC., SEXTAND HILL, 90 ROUTE 6A, SANDWICH, MASSACHUSETTS 02563
ORIGINAL MAPPING:
- PHOTOGRAMMETRIC COMPILATION - LOCK WOOD MAPPING, INC., ROCHESTER, NEW YORK.
- PARCEL MAPPING - SCHOFIELD BROTHER, INC., FRAMINGHAM AND VINEYARD HAVEN, MASSACHUSETTS.

REVISED & REPRINTED BY

CGIS MAPPING, LLC

65 Lewis Street, Marion, MA 02738
(508) 916-7795 - www.cgismapping.com

LEGEND

ASSESSORS PARCEL ID	56
AREA	A
RECORD DIMENSION	100' or 100
SCALED DIMENSION	100 S
EXEMP'T PROPERTY	(E)
SUBDIVISION LOT NO.	(2)
RIGHT OF WAY/ACCESS	R/W or OR
COMMON OWNERSHIP	
WETLANDS	

SCALE: 1 " =100 feet
FEET 0 50 100 200 300 400
METERS 0 12.5 25 50 75 100

REVISED TO: JANUARY 1, 2019

PROPERTY MAP

OAK BLUFFS

MASSACHUSETTS

INDEX

				1	2				
			5	4	3				
			6	7	8	9			
		13	12	11	10				
14		15	16	17	18				
24	23	22	21	20	19				
25	26	27	28	29	30	31			
38	37	36	35	34	33	32			
39	40	41	42	43	44	45			
52	51	50	49	48	47	46			
53	54	55	56	57		58			

N

MAP NO.

4

ASSESSORS_MAP_FY2020_4 PDF PRODUCED BY CGIS MAPPING, LLC. ON 12/18/2019.

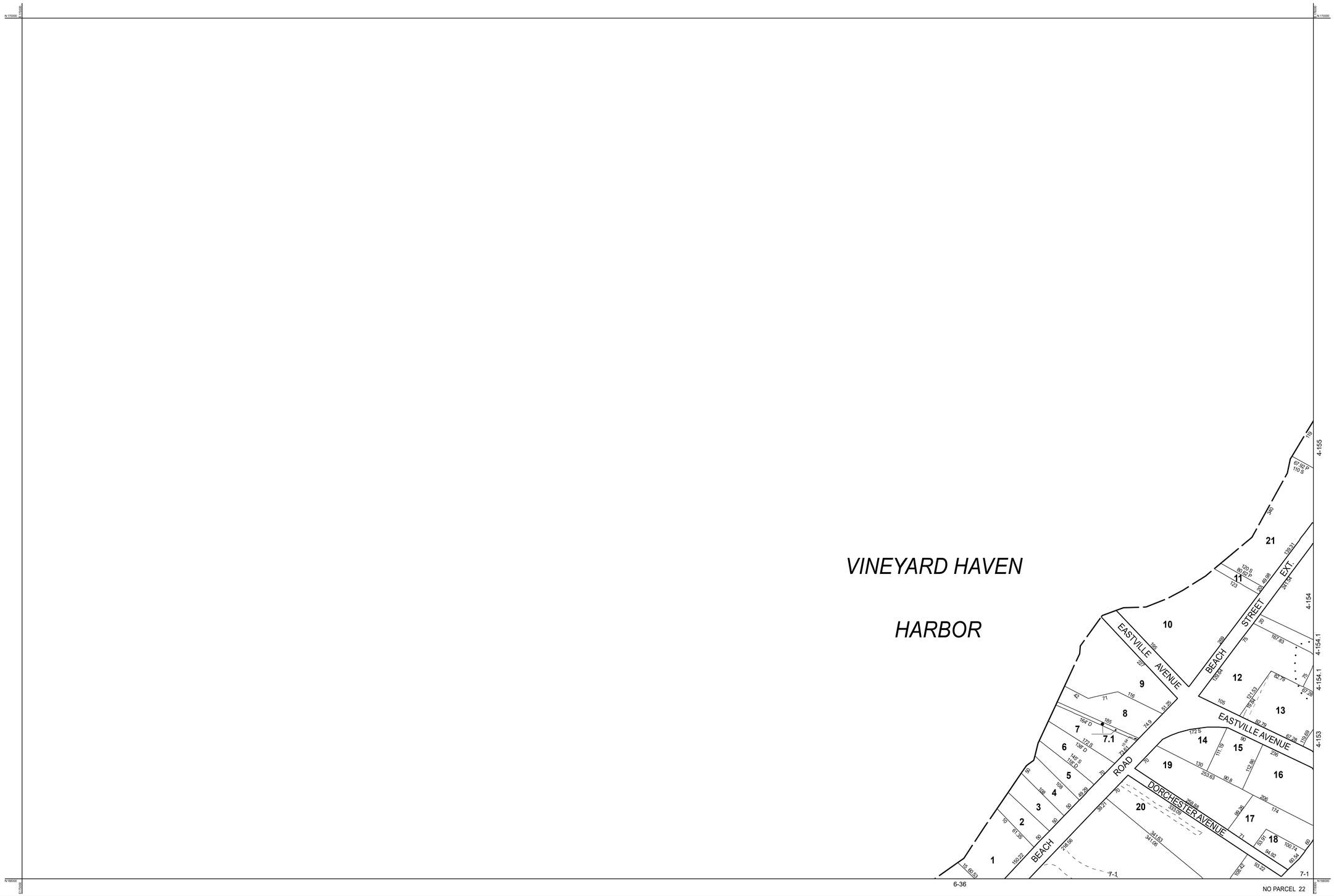

THIS MAP IS FOR ASSESSMENT PURPOSES. IT IS NOT VALID FOR LEGAL DESCRIPTION OR CONVEYANCE. THE HORISONTAL DATUM IS THE MASSACHUSETTS COORDINATE SYSTEM, ISLAND ZONE, NAD 83. DIGITIZED IN 1998 BY CARTOGRAPHIC ASSOCIATES, INC., UNDER CONTRACT WITH: HORSLEY & WITTEN, INC., SEXTAND HILL, 90 ROUTE 6A, SANDWICH, MASSACHUSETTS 02563
ORIGINAL MAPPING:
- PHOTOGRAMMETRIC COMPILATION - LOCK WOOD MAPPING, INC., ROCHESTER, NEW YORK.
- PARCEL MAPPING - SCHOFIELD BROTHER, INC., FRAMINGHAM AND VINEYARD HAVEN, MASSACHUSETTS.

REVISED & REPRINTED BY

CGIS MAPPING, LLC

65 Lewis Street, Marion, MA 02738
(508) 916-7795 - www.cgismapping.com

LEGEND

ASSESSORS PARCEL ID	56
AREA	A
RECORD DIMENSION	100' or 100
SCALED DIMENSION	100 S
EXEMPT PROPERTY	E
SUBDIVISION LOT NO.	2
RIGHT OF WAY/ACCESS	R/W
COMMON OWNERSHIP	OR
WETLANDS	

SCALE: 1 " =100 feet

FEET 0 50 100 200 300 400

METERS 0 12.5 25 50 75 100

REVISED TO: JANUARY 1, 2019

PROPERTY MAP

OAK BLUFFS

MASSACHUSETTS

INDEX

						1	2				
					3	4	3				
					6	7	8	9			
				13	12	11	10				
14				15	16	17	18				
24		23	22	21	20	19					
25	26	27	28	29	30	31					
38	37	36	35	34	33	32					
39	40	41	42	43	44	45					
52	51	50	49	48	47	46					
53	54	55	56	57		58					

N

MAP NO.

5

ASSESSORS_MAP_FY2020_5 .PDF PRODUCED BY CGIS MAPPING, LLC. ON 12/18/2019.

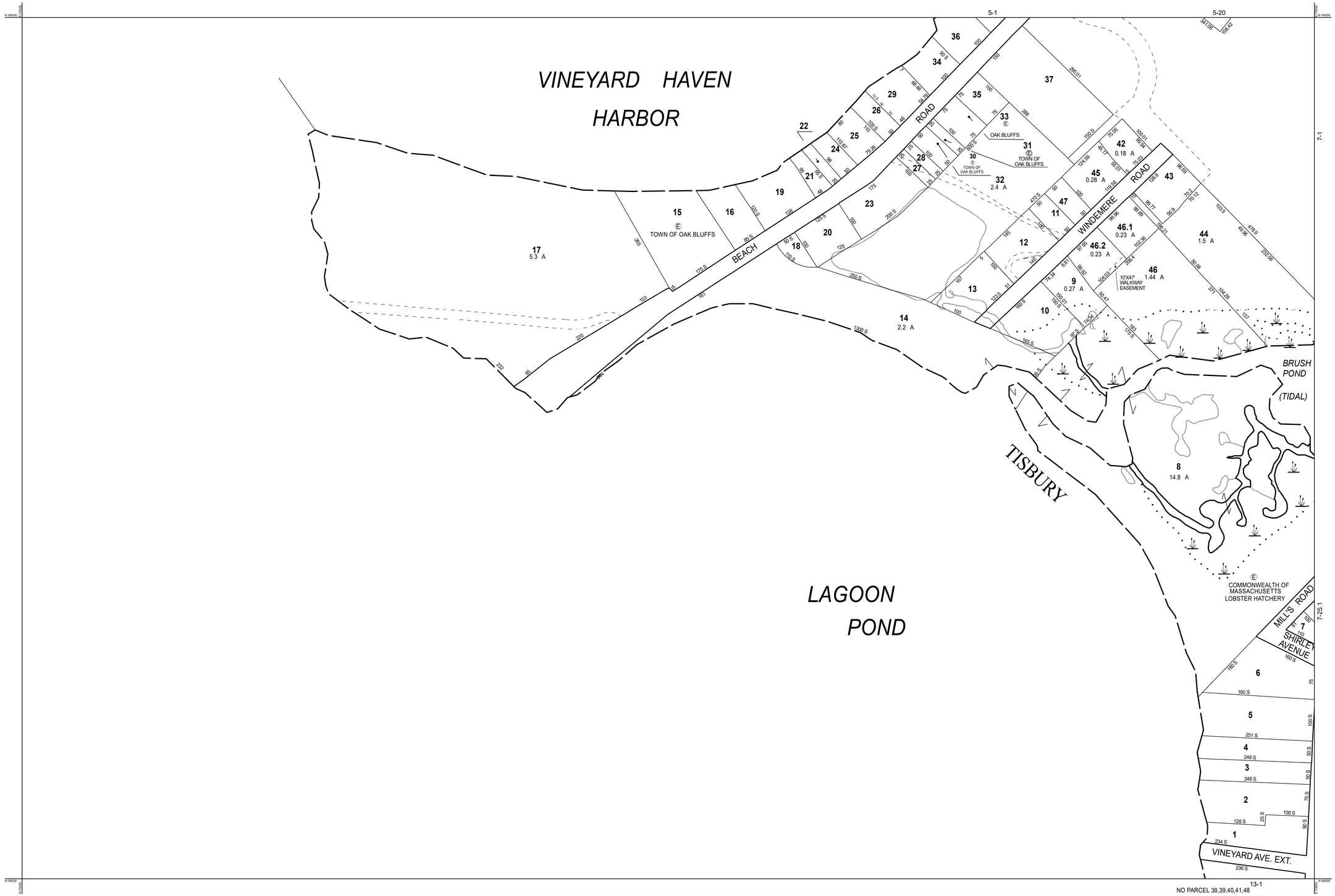

ASSESSORS_MAP_FY2020_6 PDF PRODUCED BY CGIS MAPPING, LLC, ON 12/18/2019.

THIS MAP IS FOR ASSESSMENT PURPOSES. IT IS NOT VALID FOR LEGAL DESCRIPTION OR CONVEYANCE.
THE HORISONTAL DATUM IS THE MASSACHUSETTS COORDINATE SYSTEM, ISLAND ZONE, NAD 83.
DIGITIZED IN 1998 BY CARTOGRAPHIC ASSOCIATES, INC., UNDER CONTRACT WITH:
HORSLEY & WITTEN, INC., SEXTAND HILL, 90 ROUTE 6A, SANDWICH, MASSACHUSETTS 02563
ORIGINAL MAPPING:
- PHOTOGRAMMETRIC COMPILATION - LOCK WOOD MAPPING, INC., ROCHESTER, NEW YORK.
- PARCEL MAPPING - SCHOFIELD BROTHER, INC., FRAMINGHAM AND VINEYARD HAVEN, MASSACHUSETTS.

REVISED & REPRINTED BY

CGIS MAPPING, LLC

65 Lewis Street, Marion, MA 02738
(508) 916-7795 - www.cgismapping.com

LEGEND

ASSESSORS PARCEL ID	56
AREA	A
RECORD DIMENSION	100' or 100
SCALED DIMENSION	100 S
EXEMPT PROPERTY	(E)
SUBDIVISION LOT NO.	(2)
RIGHT OF WAY/ACCESS	R/W
COMMON OWNERSHIP	OR
WETLANDS	

SCALE: 1 " =100 feet

FEET 0 50 100 200 300 400

METERS 0 12.5 25 50 75 100

REVISED TO: JANUARY 1, 2019

PROPERTY MAP

OAK BLUFFS

MASSACHUSETTS

INDEX

					1	2					
				5	4	3					
				6	7	8	9				
					13	12	11	10			
14					15	16	17	18			
24		23	22	21	20	19					
25	26	27	28	29	30	31					
38	37	36	35	34	33	32					
39	40	41	42	43	44	45					
52	51	50	49	48	47	46					
53	54	55	56	57		58					

N

MAP NO.

6

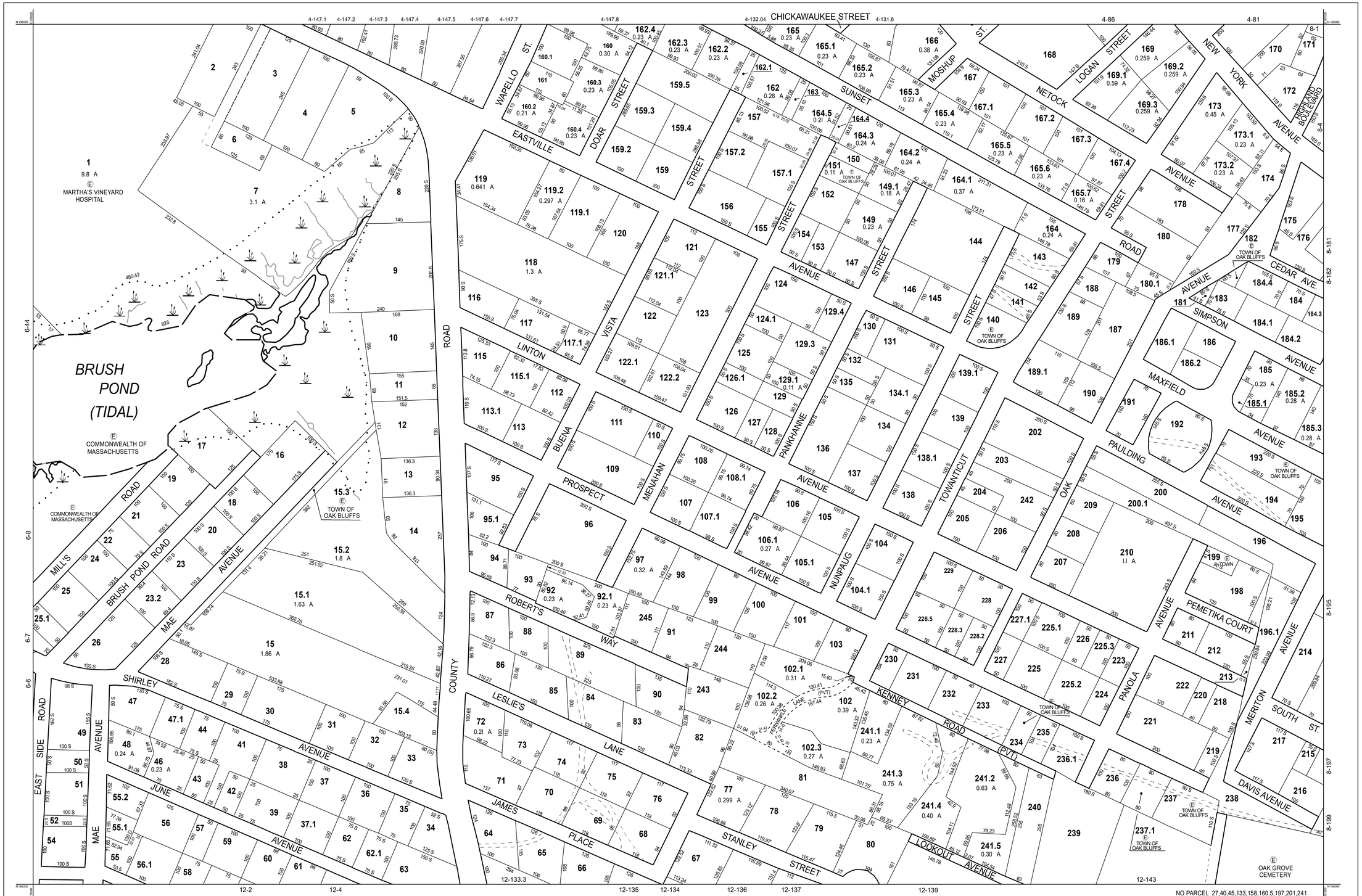

ASSESSORS_MAP_FY2020_7 PDF PRODUCED BY CGIS MAPPING, LLC. ON 12/18/2019.

THIS MAP IS FOR ASSESSMENT PURPOSES. IT IS NOT VALID FOR LEGAL DESCRIPTION OR CONVEYANCE. THE HORISONTAL DATUM IS THE MASSACHUSETTS COORDINATE SYSTEM, ISLAND ZONE, NAD 83. DIGITIZED IN 1998 BY CARTOGRAPHIC ASSOCIATES, INC., UNDER CONTRACT WITH: HORSLEY & WITTEN, INC., SEXTAND HILL 90 ROUTE 6A, SANDWICH, MASSACHUSETTS 02563
ORIGINAL MAPPING:
- PHOTOGRAMMETRIC COMPILATION - LOCK WOOD MAPPING, INC., ROCHESTER, NEW YORK.
- PARCEL MAPPING - SCHOFIELD BROTHER, INC., FRAMINGHAM AND VINEYARD HAVEN, MASSACHUSETTS.

REVISED & REPRINTED BY

CGIS MAPPING, LLC

65 Lewis Street, Marion, MA 02738
(508) 916-7795 - www.cgismapping.com

LEGEND

ASSESSORS PARCEL ID	56	SUBDIVISION LOT NO.	2
AREA	A	RIGHT OF WAY/ACCESS	R/W
RECORD DIMENSION	100' or 100	COMMON OWNERSHIP	OR
SCALED DIMENSION	100 S	WETLANDS	
EXEMPT PROPERTY	E		

SCALE: 1 " =100 feet

FEET: 0 50 100 200 300 400

METERS: 0 12.5 25 50 75 100

REVISED TO: JANUARY 1, 2019

PROPERTY MAP

OAK BLUFFS

MASSACHUSETTS

INDEX

N

MAP NO.

7

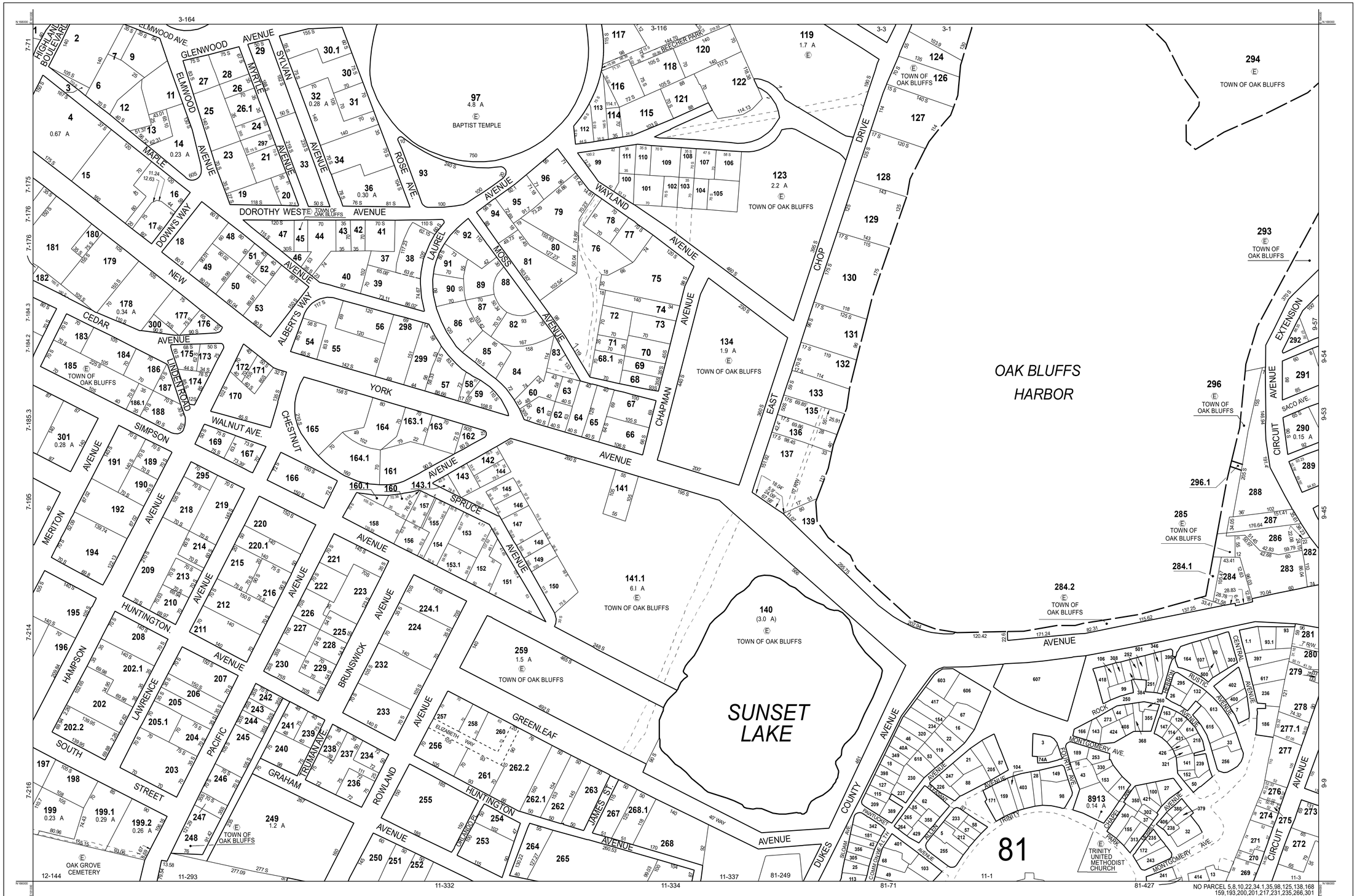

THIS MAP IS FOR ASSESSMENT PURPOSES. IT IS NOT VALID FOR LEGAL DESCRIPTION OR CONVEYANCE.
THE HORISONTAL DATUM IS THE MASSACHUSETTS COORDINATE SYSTEM, ISLAND ZONE, NAD 83.
DIGITIZED IN 1998 BY CARTOGRAPHIC ASSOCIATES, INC., UNDER CONTRACT WITH:
HORSLEY & WITTEN, INC., SEXTAND HILL, 90 ROUTE 6A, SANDWICH, MASSACHUSETTS 02563
ORIGINAL MAPPING:
- PHOTOGRAMMETRIC COMPILATION - LOCK WOOD MAPPING, INC., ROCHESTER, NEW YORK.
- PARCEL MAPPING - SCHOFIELD BROTHER, INC., FRAMINGHAM AND VINEYARD HAVEN, MASSACHUSETTS.

REVISED & REPRINTED BY
CGIS MAPPING, LLC
65 Lewis Street, Marion, MA 02738
(508) 916-7795 - www.cgismapping.com

LEGEND

ASSESSORS PARCEL ID	56
AREA	A
RECORD DIMENSION	100' or 100
SCALED DIMENSION	100 S
EXEMPT PROPERTY	(E)
SUBDIVISION LOT NO.	2
RIGHT OF WAY/ACCESS	R/W
COMMON OWNERSHIP	OR
WETLANDS	

SCALE: 1 " =100 feet
FEET 0 50 100 200 300 400
METERS 0 12.5 25 50 75 100

REVISED TO: JANUARY 1, 2019

PROPERTY MAP
OAK BLUFFS
MASSACHUSETTS

INDEX

						1	2							
					5	4	3							
				6	7	8	9							
				13	12	11	10							
14			15	16	17	18								
24		23	22	21	20	19								
25	26	27	28	29	30	31								
38	37	36	35	34	33	32								
39	40	41	42	43	44	45								
52	51	50	49	48	47	46								
53	54	55	56	57		58								

N

MAP NO.
8

ASSESSORS_MAP_FY2020_8 .PDF PRODUCED BY CGIS MAPPING, LLC. ON 12/18/2019.

THIS MAP IS FOR ASSESSMENT PURPOSES. IT IS NOT VALID FOR LEGAL DESCRIPTION OR CONVEYANCE. THE HORISONTAL DATUM IS THE MASSACHUSETTS COORDINATE SYSTEM, ISLAND ZONE, NAD 83. DIGITIZED IN 1998 BY CARTOGRAPHIC ASSOCIATES, INC., UNDER CONTRACT WITH: HORSLEY & WITTEN, INC., SEXTAND HILL, 90 ROUTE 6A, SANDWICH, MASSACHUSETTS 02563
ORIGINAL MAPPING:
- PHOTOGRAMMETRIC COMPILATION - LOCK WOOD MAPPING, INC., ROCHESTER, NEW YORK.
- PARCEL MAPPING - SCHOFIELD BROTHER, INC., FRAMINGHAM AND VINEYARD HAVEN, MASSACHUSETTS.

REVISED & REPRINTED BY

CGIS MAPPING, LLC

65 Lewis Street, Marion, MA 02738
(508) 916-7795 - www.cgismapping.com

LEGEND

ASSESSORS PARCEL ID	56	SUBDIVISION LOT NO.	2
AREA	A	RIGHT OF WAY/ACCESS	R/W
RECORD DIMENSION	100' or 100	COMMON OWNERSHIP	OR
SCALED DIMENSION	100 S	WETLANDS	
EXEMPT PROPERTY	E		

SCALE: 1 " =100 feet

FEET 0 50 100 200 300 400

METERS 0 12.5 25 50 75 100

REVISED TO: JANUARY 1, 2019

PROPERTY MAP

OAK BLUFFS

MASSACHUSETTS

INDEX

					1	2					
					5	4	3				
					6	7	8	9			
					13	12	11	10			
14					15	16	17	18			
24		23	22	21	20	19					
25	26	27	28	29	30	31					
38	37	36	35	34	33	32					
39	40	41	42	43	44	45					
52	51	50	49	48	47	46					
53	54	55	56	57		58					

N

MAP NO.

9

ASSESSORS_MAP_FY2020_**9**_PDF PRODUCED BY CGIS MAPPING, LLC. ON 12/18/2019.

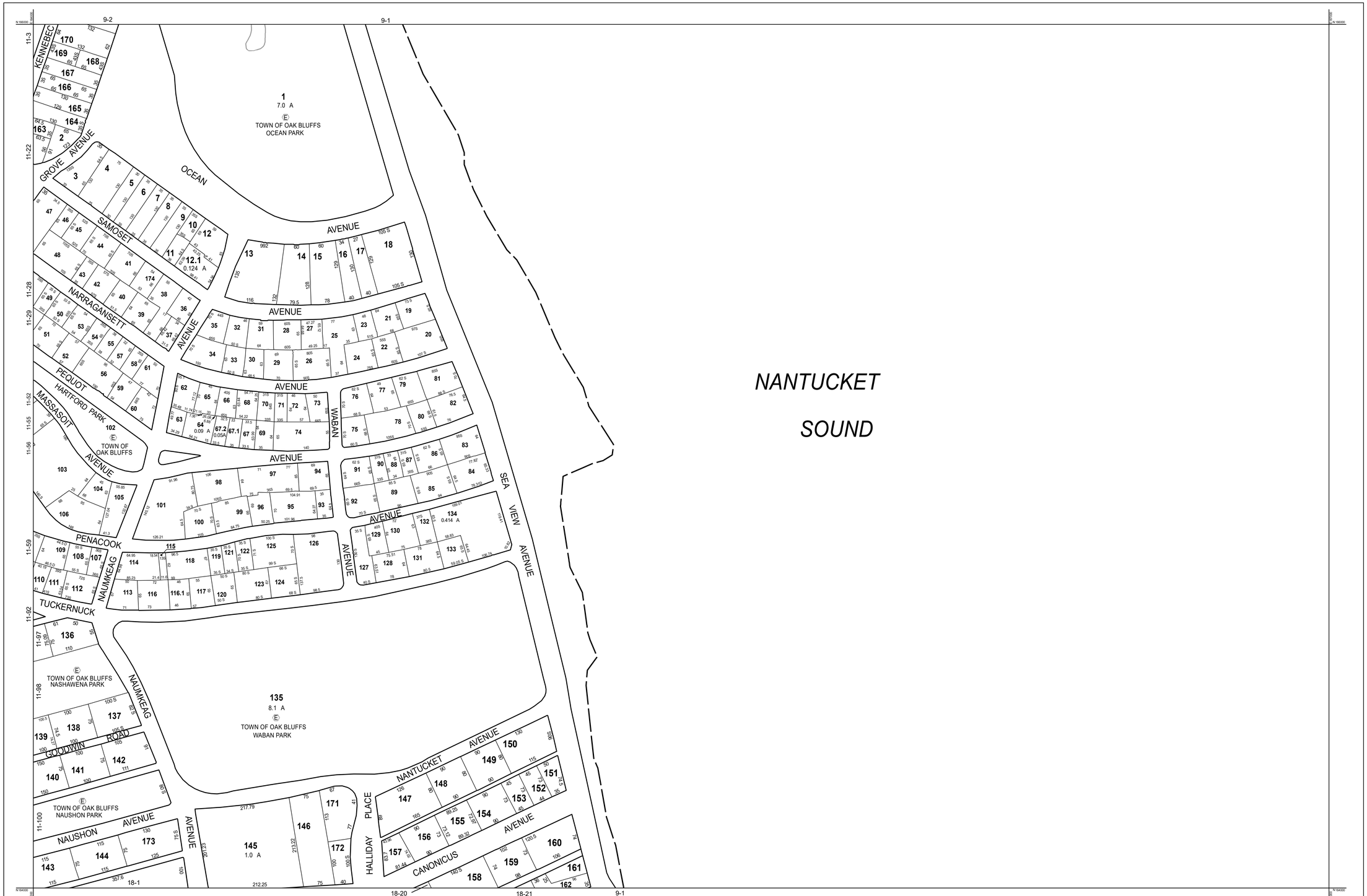

THIS MAP IS FOR ASSESSMENT PURPOSES. IT IS NOT VALID FOR LEGAL DESCRIPTION OR CONVEYANCE.
THE HORISONTAL DATUM IS THE MASSACHUSETTS COORDINATE SYSTEM, ISLAND ZONE, NAD 83.
DIGITIZED IN 1998 BY CARTOGRAPHIC ASSOCIATES, INC., UNDER CONTRACT WITH:
HORSLEY & WITTEN, INC., SEXTAND HILL, 90 ROUTE 6A, SANDWICH, MASSACHUSETTS 02563
ORIGINAL MAPPING:
- PHOTOGRAMMETRIC COMPILATION - LOCK WOOD MAPPING, INC., ROCHESTER, NEW YORK.
- PARCEL MAPPING - SCHOFIELD BROTHER, INC., FRAMINGHAM AND VINEYARD HAVEN, MASSACHUSETTS.

REVISED & REPRINTED BY

CGIS MAPPING, LLC

65 Lewis Street, Marion, MA 02738
(508) 916-7795 - www.cgismapping.com

LEGEND

ASSESSORS PARCEL ID	56
AREA	A
RECORD DIMENSION	100' or 100
SCALED DIMENSION	100 S
EXEMPT PROPERTY	(E)
SUBDIVISION LOT NO.	(2)
RIGHT OF WAY/ACCESS	R/W
COMMON OWNERSHIP	OR
WETLANDS	

SCALE: 1 " =100 feet

FEET 0 50 100 200 300 400

METERS 0 12.5 25 50 75 100

REVISED TO: JANUARY 1, 2019

PROPERTY MAP

OAK BLUFFS

MASSACHUSETTS

INDEX

				1	2				
			5	4	3				
			6	7	8	9			
			13	12	11	10			
14			15	16	17	18			
24		23	22	21	20	19			
25	26	27	28	29	30	31			
38	37	36	35	34	33	32			
39	40	41	42	43	44	45			
52	51	50	49	48	47	46			
53	54	55	56	57		58			

N

MAP NO.

10

ASSESSORS_MAP_FY2020_**10**.PDF PRODUCED BY CGIS MAPPING, LLC. ON 12/18/2019.

THIS MAP IS FOR ASSESSMENT PURPOSES. IT IS NOT VALID FOR LEGAL DESCRIPTION OR CONVEYANCE.
THE HORISONTAL DATUM IS THE MASSACHUSETTS COORDINATE SYSTEM, ISLAND ZONE, NAD 83.
DIGITIZED IN 1998 BY CARTOGRAPHIC ASSOCIATES, INC., UNDER CONTRACT WITH:
HORSLEY & WITTEN, INC., SEXTAND HILL, 90 ROUTE 6A, SANDWICH, MASSACHUSETTS 02563
ORIGINAL MAPPING:
- PHOTOGRAMMETRIC COMPILATION - LOCK WOOD MAPPING, INC., ROCHESTER, NEW YORK.
- PARCEL MAPPING - SCHOFIELD BROTHER, INC., FRAMINGHAM AND VINEYARD HAVEN, MASSACHUSETTS.

REVISED & REPRINTED BY

CGIS MAPPING, LLC

65 Lewis Street, Marion, MA 02738
(508) 916-7795 - www.cgismapping.com

LEGEND

ASSESSORS PARCEL ID	56
AREA	A
RECORD DIMENSION	100' or 100
SCALED DIMENSION	100 S
EXEMPT PROPERTY	E
SUBDIVISION LOT NO.	2
RIGHT OF WAY/ACCESS	R/W
COMMON OWNERSHIP	OR
WETLANDS	

SCALE: 1 " =100 feet

FEET 0 50 100 200 300 400

METERS 0 12.5 25 50 75 100

REVISED TO: JANUARY 1, 2019

PROPERTY MAP

OAK BLUFFS

MASSACHUSETTS

INDEX

			1	2					
		5	4	3					
		6	7	8	9				
		13	12	11	10				
14		15	16	17	18				
24	23	22	21	20	19				
25	26	27	28	29	30	31			
38	37	36	35	34	33	32			
39	40	41	42	43	44	45			
52	51	50	49	48	47	46			
53	54	55	56	57		58			

N

MAP NO.

11

ASSESSORS_MAP_FY2020_11 PDF PRODUCED BY CGIS MAPPING, LLC, ON 12/18/2019.

THIS MAP IS FOR ASSESSMENT PURPOSES. IT IS NOT VALID FOR LEGAL DESCRIPTION OR CONVEYANCE.
THE HORISONTAL DATUM IS THE MASSACHUSETTS COORDINATE SYSTEM, ISLAND ZONE, NAD 83.
DIGITIZED IN 1998 BY CARTOGRAPHIC ASSOCIATES, INC., UNDER CONTRACT WITH:
HORSLEY & WITTEN, INC., SEXTAND HILL, 90 ROUTE 6A, SANDWICH, MASSACHUSETTS 02563
ORIGINAL MAPPING:
- PHOTOGRAMMETRIC COMPILATION - LOCK WOOD MAPPING, INC., ROCHESTER, NEW YORK.
- PARCEL MAPPING - SCHOFIELD BROTHER, INC., FRAMINGHAM AND VINEYARD HAVEN, MASSACHUSETTS.

REVISED & REPRINTED BY

CGIS MAPPING, LLC

65 Lewis Street, Marion, MA 02738
(508) 916-7795 - www.cgismapping.com

LEGEND

ASSESSORS PARCEL ID	56
AREA	A
RECORD DIMENSION	100' or 100
SCALED DIMENSION	100 S
EXEMPT PROPERTY	(E)
SUBDIVISION LOT NO.	(2)
RIGHT OF WAY/ACCESS	R/W
COMMON OWNERSHIP	OR
WETLANDS	

SCALE: 1 " =100 feet
FEET 0 50 100 200 300 400
METERS 0 12.5 25 50 75 100

REVISED TO: JANUARY 1, 2019

PROPERTY MAP

OAK BLUFFS

MASSACHUSETTS

INDEX

					1	2			
				5	4	3			
				6	7	8	9		
			13	12	11	10			
14			15	16	17	18			
24		23	22	21	20	19			
25	26	27	28	29	30	31			
38	37	36	35	34	33	32			
39	40	41	42	43	44	45			
52	51	50	49	48	47	46			
53	54	55	56	57		58			

N

MAP NO.

12

ASSESSORS_MAP_FY2020_12.PDF PRODUCED BY CGIS MAPPING, LLC. ON 12/18/2019.

THIS MAP IS FOR ASSESSMENT PURPOSES. IT IS NOT VALID FOR LEGAL DESCRIPTION OR CONVEYANCE.
THE HORISONTAL DATUM IS THE MASSACHUSETTS COORDINATE SYSTEM, ISLAND ZONE, NAD 83.
DIGITIZED IN 1998 BY CARTOGRAPHIC ASSOCIATES, INC., UNDER CONTRACT WITH:
HORSLEY & WITTEN, INC., SEXTAND HILL, 90 ROUTE 6A, SANDWICH, MASSACHUSETTS 02563
ORIGINAL MAPPING:
- PHOTOGRAMMETRIC COMPILATION - LOCK WOOD MAPPING, INC., ROCHESTER, NEW YORK.
- PARCEL MAPPING - SCHOFIELD BROTHER, INC., FRAMINGHAM AND VINEYARD HAVEN, MASSACHUSETTS.

REVISED & REPRINTED BY

CGIS MAPPING, LLC

65 Lewis Street, Marion, MA 02738
(508) 916-7795 - www.cgismapping.com

LEGEND

ASSESSORS PARCEL ID	56	SUBDIVISION LOT NO.	2
AREA	A	RIGHT OF WAY/ACCESS	R/W
RECORD DIMENSION	100' or 100	COMMON OWNERSHIP	OR
SCALED DIMENSION	100 S	WETLANDS	
EXEMPT PROPERTY	E		

SCALE: 1 " =100 feet

FEET 0 50 100 200 300 400

METERS 0 12.5 25 50 75 100

REVISED TO: JANUARY 1, 2019

PROPERTY MAP

OAK BLUFFS

MASSACHUSETTS

INDEX

					1	2			
				5	4	3			
			6	7	8	9			
			13	12	11	10			
14			15	16	17	18			
24		23	22	21	20	19			
25	26	27	28	29	30	31			
38	37	36	35	34	33	32			
39	40	41	42	43	44	45			
52	51	50	49	48	47	46			
53	54	55	56	57		58			

N

MAP NO.

13

ASSESSORS_MAP_FY2020_13.PDF PRODUCED BY CGIS MAPPING, LLC. ON 12/18/2019.



THIS MAP IS FOR ASSESSMENT PURPOSES. IT IS NOT VALID FOR LEGAL DESCRIPTION OR CONVEYANCE.
THE HORISONTAL DATUM IS THE MASSACHUSETTS COORDINATE SYSTEM, ISLAND ZONE, NAD 83.
DIGITIZED IN 1998 BY CARTOGRAPHIC ASSOCIATES, INC., UNDER CONTRACT WITH:
HORSLEY & WITTEN, INC., SEXTAND HILL, 90 ROUTE 6A, SANDWICH, MASSACHUSETTS 02563
ORIGINAL MAPPING:
- PHOTOGRAMMETRIC COMPILATION - LOCK WOOD MAPPING, INC., ROCHESTER, NEW YORK.
- PARCEL MAPPING - SCHOFIELD BROTHER, INC., FRAMINGHAM AND VINEYARD HAVEN, MASSACHUSETTS.

REVISED & REPRINTED BY

CGIS MAPPING, LLC

65 Lewis Street, Marion, MA 02738
(508) 916-7795 - www.cgismapping.com

LEGEND

ASSESSORS PARCEL ID **56**
AREA ..... A
RECORD DIMENSION ..... 100' or 100
SCALED DIMENSION ..... 100 S
EXEMPT PROPERTY ..... (E)

SUBDIVISION LOT NO. ..... (2)
RIGHT OF WAY/ACCESS ..... R/W
COMMON OWNERSHIP ..... OR
WETLANDS .....

SCALE: 1 " =100 feet

FEET: 0 50 100 200 300 400
METERS: 0 12.5 25 50 75 100

REVISED TO: JANUARY 1, 2019

PROPERTY MAP

OAK BLUFFS

MASSACHUSETTS

INDEX

					1	2			
				5	4	3			
				6	7	8	9		
				13	12	11	10		
14				15	16	17	18		
24		23	22	21	20	19			
25	26	27	28	29	30	31			
38	37	36	35	34	33	32			
39	40	41	42	43	44	45			
52	51	50	49	48	47	46			
53	54	55	56	57		58			

N

MAP NO.

14

ASSESSORS_MAP_FY2020_**14**.PDF PRODUCED BY CGIS MAPPING, LLC. ON 12/18/2019.

THIS MAP IS FOR ASSESSMENT PURPOSES. IT IS NOT VALID FOR LEGAL DESCRIPTION OR CONVEYANCE. THE HORISONTAL DATUM IS THE MASSACHUSETTS COORDINATE SYSTEM, ISLAND ZONE, NAD 83. DIGITIZED IN 1998 BY CARTOGRAPHIC ASSOCIATES, INC., UNDER CONTRACT WITH: HORSLEY & WITTEN, INC., SEXTAND HILL, 90 ROUTE 6A, SANDWICH, MASSACHUSETTS 02563
ORIGINAL MAPPING:
- PHOTOGRAMMETRIC COMPILATION - LOCK WOOD MAPPING, INC., ROCHESTER, NEW YORK.
- PARCEL MAPPING - SCHOFIELD BROTHER, INC., FRAMINGHAM AND VINEYARD HAVEN, MASSACHUSETTS.

REVISED & REPRINTED BY

CGIS MAPPING, LLC

65 Lewis Street, Marion, MA 02738
(508) 916-7795 - www.cgismapping.com

LEGEND

ASSESSORS PARCEL ID	56
AREA	A
RECORD DIMENSION	100' or 100
SCALED DIMENSION	100 S
EXEMPT PROPERTY	(E)
SUBDIVISION LOT NO.	(2)
RIGHT OF WAY/ACCESS	R/W
COMMON OWNERSHIP	OR
WETLANDS	

SCALE: 1 " =100 feet

FEET 0 50 100 200 300 400

METERS 0 12.5 25 50 75 100

REVISED TO: JANUARY 1, 2019

PROPERTY MAP

OAK BLUFFS

MASSACHUSETTS

INDEX

N

MAP NO.

15

ASSESSORS_MAP_FY2020_15.PDF PRODUCED BY CGIS MAPPING, LLC. ON 12/18/2019.

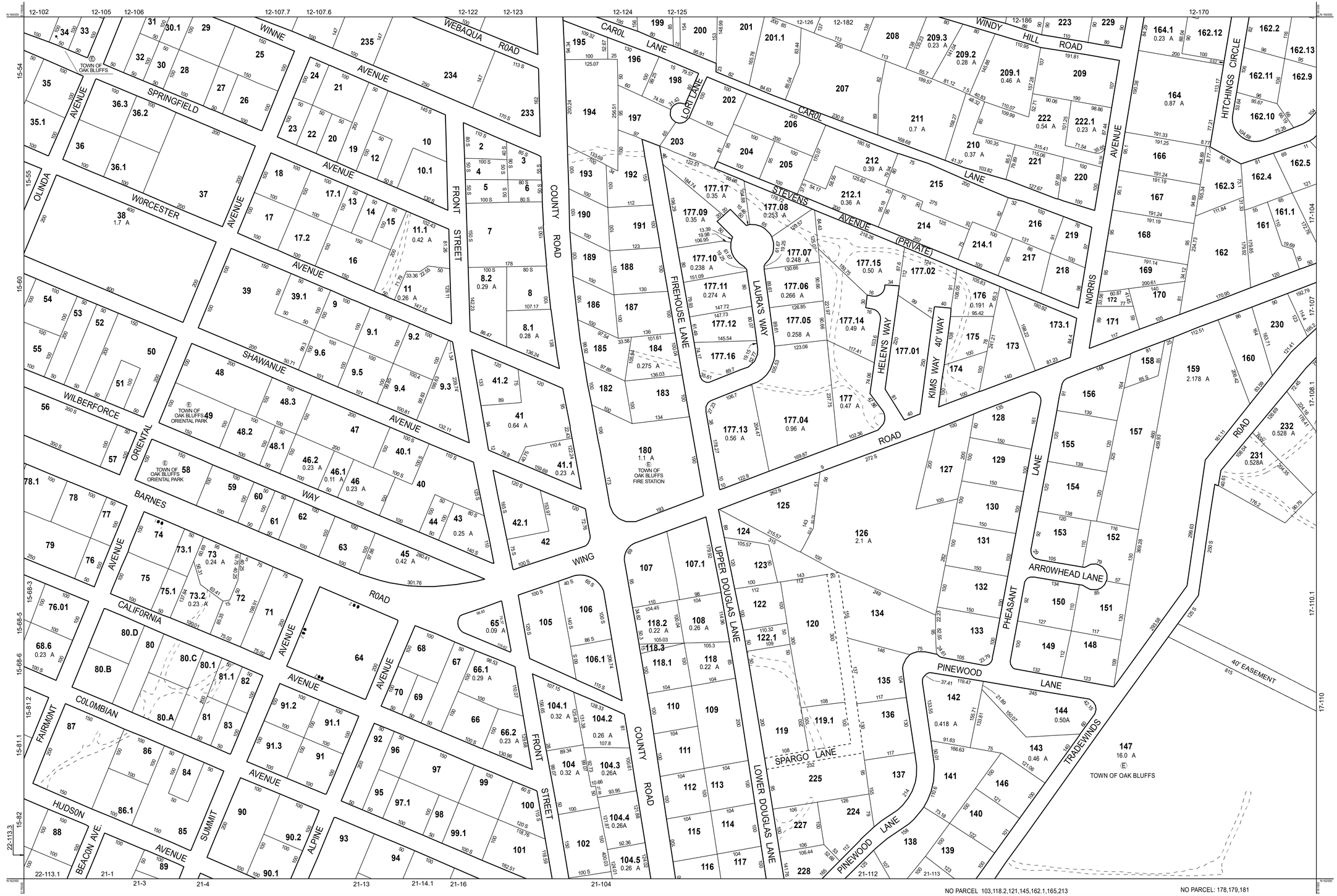

THIS MAP IS FOR ASSESSMENT PURPOSES. IT IS NOT VALID FOR LEGAL DESCRIPTION OR CONVEYANCE.
THE HORISONTAL DATUM IS THE MASSACHUSETTS COORDINATE SYSTEM, ISLAND ZONE, NAD 83.
DIGITIZED IN 1998 BY CARTOGRAPHIC ASSOCIATES, INC., UNDER CONTRACT WITH:
HORSLEY & WITTEN, INC., SEXTAND HILL, 90 ROUTE 6A, SANDWICH, MASSACHUSETTS 02563
ORIGINAL MAPPING:
- PHOTOGRAMMETRIC COMPILATION - LOCK WOOD MAPPING, INC., ROCHESTER, NEW YORK,
- PARCEL MAPPING - SCHOFIELD BROTHER, INC., FRAMINGHAM AND VINEYARD HAVEN, MASSACHUSETTS.

REVISED & REPRINTED BY

CGIS MAPPING, LLC

65 Lewis Street, Marion, MA 02738
(508) 916-7795 - www.cgismapping.com

LEGEND

ASSESSORS PARCEL ID 56
AREA ..... A
RECORD DIMENSION ..... 100' or 100
SCALED DIMENSION ..... 100 S
EXEMPT PROPERTY ..... (E)
SUBDIVISION LOT NO. ..... (2)
RIGHT OF WAY/ACCESS ..... R/W
COMMON OWNERSHIP ..... OR
WETLANDS .....

SCALE: 1 " =100 feet
FEET 0 50 100 200 300 400
METERS 0 12.5 25 50 75 100

REVISED TO: JANUARY 1, 2019

PROPERTY MAP

OAK BLUFFS

MASSACHUSETTS

INDEX

					1	2			
				5	4	3			
				6	7	8	9		
			13	12	11	10			
14			15	16	17	18			
24		23	22	21	20	19			
25	26	27	28	29	30	31			
38	37	36	35	34	33	32			
39	40	41	42	43	44	45			
52	51	50	49	48	47	46			
53	54	55	56	57		58			

N

MAP NO.

16

ASSESSORS_MAP_FY2020_16.PDF PRODUCED BY CGIS MAPPING, LLC, ON 12/18/2019.

NO PARCEL 6,31,38,39.3,39.4,39.5,39.6,80,83

THIS MAP IS FOR ASSESSMENT PURPOSES. IT IS NOT VALID FOR LEGAL DESCRIPTION OR CONVEYANCE.
THE HORISONTAL DATUM IS THE MASSACHUSETTS COORDINATE SYSTEM, ISLAND ZONE, NAD 83.
DIGITIZED IN 1998 BY CARTOGRAPHIC ASSOCIATES, INC., UNDER CONTRACT WITH
HORSLEY & WITTEN, INC., SEXTAND HILL, 90 ROUTE 6A, SANDWICH, MASSACHUSETTS 02563
ORIGINAL MAPPING:
- PHOTOGRAMMETRIC COMPILATION - LOCK WOOD MAPPING, INC., ROCHESTER, NEW YORK.
- PARCEL MAPPING - SCHOFIELD BROTHER, INC., FRAMINGHAM AND VINEYARD HAVEN, MASSACHUSETTS.

REVISED & REPRINTED BY

CGIS MAPPING, LLC

65 Lewis Street, Marion, MA 02738
(508) 916-7795 - www.cgismapping.com

LEGEND

ASSESSORS PARCEL ID	56
AREA	A
RECORD DIMENSION	100' or 100
SCALED DIMENSION	100 S
EXEMPT PROPERTY	(E)
SUBDIVISION LOT NO.	(2)
RIGHT OF WAY/ACCESS	R/W
COMMON OWNERSHIP	OR
WETLANDS	

SCALE: 1 " =100 feet
FEET 0 50 100 200 300 400
METERS 0 12.5 25 50 75 100

REVISED TO: JANUARY 1, 2019

PROPERTY MAP

OAK BLUFFS

MASSACHUSETTS

INDEX

					1	2					
				5	4	3					
				6	7	8	9				
			13	12	11	10					
14			15	16	17	18					
24		23	22	21	20	19					
25	26	27	28	29	30	31					
38	37	36	35	34	33	32					
39	40	41	42	43	44	45					
52	51	50	49	48	47	46					
53	54	55	56	57		58					

N

MAP NO.

17

ASSESSORS_MAP_FY2020_17.PDF PRODUCED BY CGIS MAPPING, LLC. ON 12/18/2019.

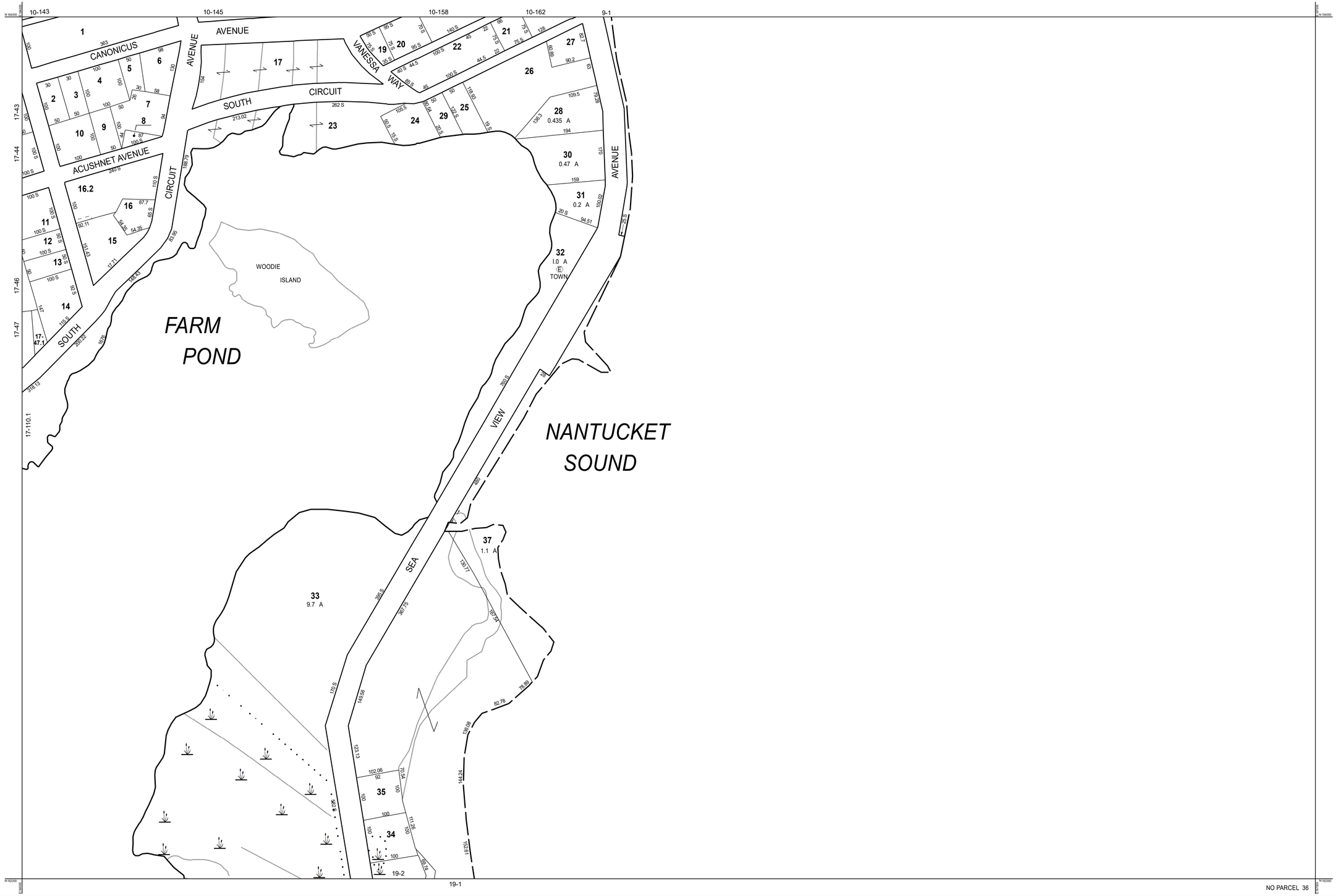

THIS MAP IS FOR ASSESSMENT PURPOSES. IT IS NOT VALID FOR LEGAL DESCRIPTION OR CONVEYANCE.
THE HORISONTAL DATUM IS THE MASSACHUSETTS COORDINATE SYSTEM, ISLAND ZONE, NAD 83.
DIGITIZED IN 1998 BY CARTOGRAPHIC ASSOCIATES, INC., UNDER CONTRACT WITH
HORSLEY & WITTEN, INC., SEXTAND HILL, 90 ROUTE 6A, SANDWICH, MASSACHUSETTS 02563
ORIGINAL MAPPING:
- PHOTOGRAMMETRIC COMPILATION - LOCK WOOD MAPPING, INC., ROCHESTER, NEW YORK.
- PARCEL MAPPING - SCHOFIELD BROTHER, INC., FRAMINGHAM AND VINEYARD HAVEN, MASSACHUSETTS.

REVISED & REPRINTED BY

CGIS MAPPING, LLC

65 Lewis Street, Marion, MA 02738
(508) 916-7795 - www.cgismapping.com

LEGEND

ASSESSORS PARCEL ID	56
AREA	A
RECORD DIMENSION	100' or 100
SCALED DIMENSION	100 S
EXEMPT PROPERTY	E
SUBDIVISION LOT NO.	2
RIGHT OF WAY/ACCESS	R/W
COMMON OWNERSHIP	OR
WETLANDS	

SCALE: 1 " =100 feet

FEET 0 50 100 200 300 400

METERS 0 12.5 25 50 75 100

REVISED TO: JANUARY 1, 2019

PROPERTY MAP

OAK BLUFFS

MASSACHUSETTS

INDEX

					1	2			
				5	4	3			
				6	7	8	9		
				13	12	11	10		
14				15	16	17	18		
24		23	22	21	20	19			
25	26	27	28	29	30	31			
38	37	36	35	34	33	32			
39	40	41	42	43	44	45			
52	51	50	49	48	47	46			
53	54	55	56	57		58			

N

MAP NO.

18

ASSESSORS_MAP_FY2020_18.PDF PRODUCED BY CGIS MAPPING, LLC. ON 12/18/2019.

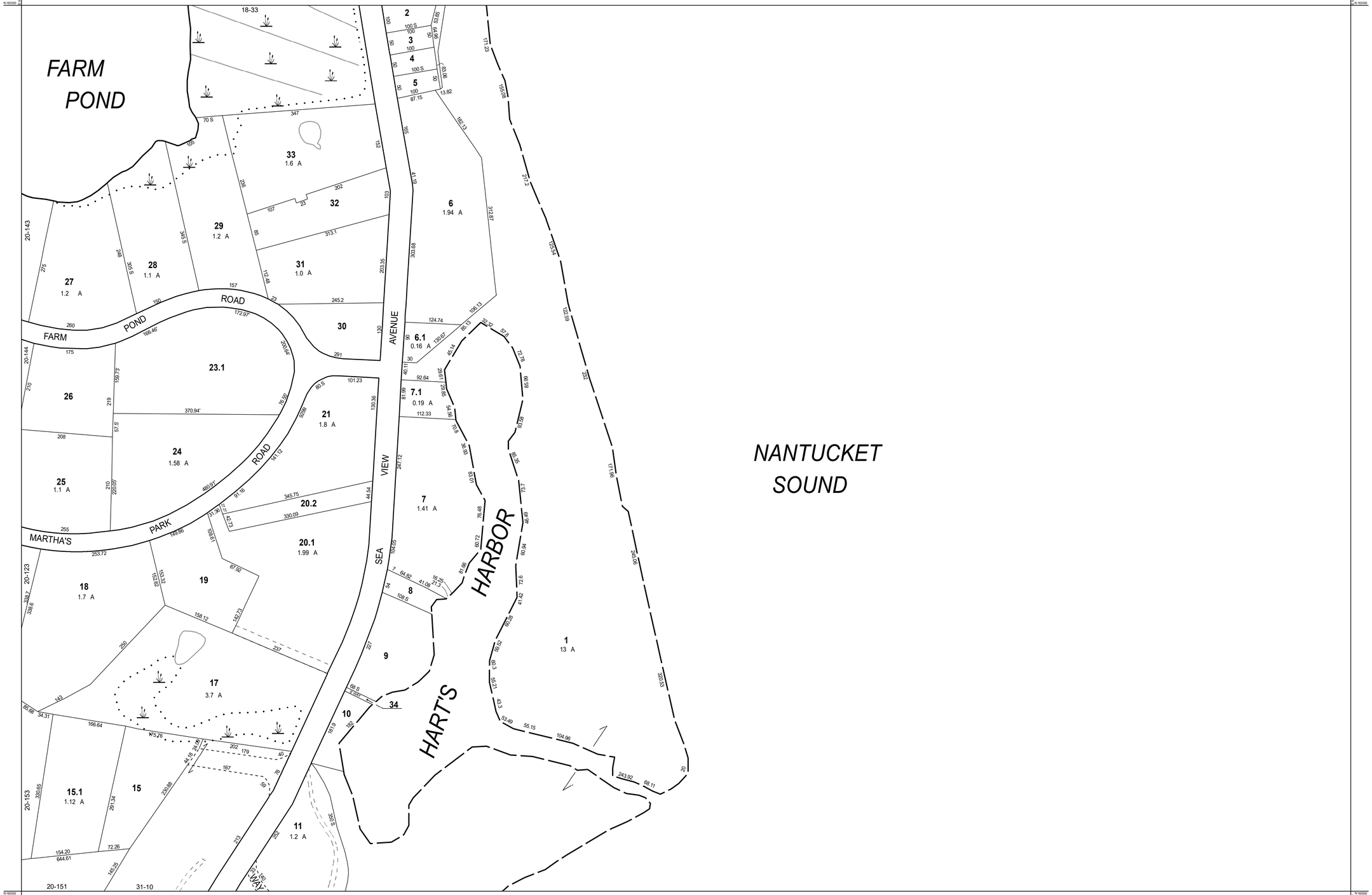

THIS MAP IS FOR ASSESSMENT PURPOSES. IT IS NOT VALID FOR LEGAL DESCRIPTION OR CONVEYANCE.
THE HORISONTAL DATUM IS THE MASSACHUSETTS COORDINATE SYSTEM, ISLAND ZONE, NAD 83.
DIGITIZED IN 1998 BY CARTOGRAPHIC ASSOCIATES, INC., UNDER CONTRACT WITH
HORSLEY & WITTEN, INC., SEXTAND HILL, 90 ROUTE 6A, SANDWICH, MASSACHUSETTS 02563
ORIGINAL MAPPING:
- PHOTOGRAMMETRIC COMPILATION - LOCK WOOD MAPPING, INC., ROCHESTER, NEW YORK.
- PARCEL MAPPING - SCHOFIELD BROTHER, INC., FRAMINGHAM AND VINEYARD HAVEN, MASSACHUSETTS.

REVISED & REPRINTED BY

CGIS MAPPING, LLC

65 Lewis Street, Marion, MA 02738
(508) 916-7795 - www.cgismapping.com

LEGEND

ASSESSORS PARCEL ID	56
AREA	A
RECORD DIMENSION	100' or 100
SCALED DIMENSION	100 S
EXEMPT PROPERTY	E
SUBDIVISION LOT NO.	2
RIGHT OF WAY/ACCESS	R/W
COMMON OWNERSHIP	OR
WETLANDS	

SCALE: 1 " =100 feet

FEET: 0 50 100 200 300 400

METERS: 0 12.5 25 50 75 100

REVISED TO: JANUARY 1, 2019

PROPERTY MAP

OAK BLUFFS

MASSACHUSETTS

INDEX

					1	2			
				5	4	3			
				6	7	8	9		
				13	12	11	10		
14				15	16	17	18		
24		23	22	21	20	19			
25	26	27	28	29	30	31			
38	37	36	35	34	33	32			
39	40	41	42	43	44	45			
52	51	50	49	48	47	46			
53	54	55	56	57		58			

N

MAP NO. 19

ASSESSORS_MAP_FY2020_19 PDF PRODUCED BY CGIS MAPPING, LLC. ON 12/18/2019.

NO PARCEL 15.1,153,154,155

ASSESSORS_MAP_FY2020_20 PDF PRODUCED BY CGIS MAPPING, LLC. ON 12/18/2019.

THIS MAP IS FOR ASSESSMENT PURPOSES. IT IS NOT VALID FOR LEGAL DESCRIPTION OR CONVEYANCE.
THE HORISONTAL DATUM IS THE MASSACHUSETTS COORDINATE SYSTEM, ISLAND ZONE, NAD 83.
DIGITIZED IN 1998 BY CARTOGRAPHIC ASSOCIATES, INC., UNDER CONTRACT WITH:
HORSLEY & WITTEN, INC., SEXTAND HILL, 90 ROUTE 6A, SANDWICH, MASSACHUSETTS 02563
ORIGINAL MAPPING:
- PHOTOGRAMMETRIC COMPILATION - LOCK WOOD MAPPING, INC., ROCHESTER, NEW YORK.
- PARCEL MAPPING - SCHOFIELD BROTHER, INC., FRAMINGHAM AND VINEYARD HAVEN, MASSACHUSETTS.

REVISED & REPRINTED BY

CGIS MAPPING, LLC

65 Lewis Street, Marion, MA 02738
(508) 916-7795 - www.cgismapping.com

LEGEND

ASSESSORS PARCEL ID	56
AREA	A
RECORD DIMENSION	100' or 100
SCALED DIMENSION	100 S
EXEMPT PROPERTY	E
SUBDIVISION LOT NO.	2
RIGHT OF WAY/ACCESS	R/W
COMMON OWNERSHIP	OR
WETLANDS	

SCALE: 1 " =100 feet

FEET 0 50 100 200 300 400

METERS 0 12.5 25 50 75 100

REVISED TO: JANUARY 1, 2019

PROPERTY MAP

OAK BLUFFS

MASSACHUSETTS

INDEX

						1	2		
					5	4	3		
				6	7	8	9		
			13	12	11	10			
14			15	16	17	18			
24		23	22	21	20	19			
25	26	27	28	29	30	31			
38	37	36	35	34	33	32			
39	40	41	42	43	44	45			
52	51	50	49	48	47	46			
53	54	55	56	57		58			

N

MAP NO.

20

ASSESSORS_MAP_FY2020_21.PDF PRODUCED BY CGIS MAPPING, LLC. ON 12/18/2019.

THIS MAP IS FOR ASSESSMENT PURPOSES. IT IS NOT VALID FOR LEGAL DESCRIPTION OR CONVEYANCE. THE HORISONTAL DATUM IS THE MASSACHUSETTS COORDINATE SYSTEM, ISLAND ZONE, NAD 83. DIGITIZED IN 1998 BY CARTOGRAPHIC ASSOCIATES, INC., UNDER CONTRACT WITH: HORSLEY & WITTEN, INC., SEXTAND HILL, 90 ROUTE 6A, SANDWICH, MASSACHUSETTS 02563
ORIGINAL MAPPING:
- PHOTOGRAMMETRIC COMPILATION - LOCK WOOD MAPPING, INC., ROCHESTER, NEW YORK.
- PARCEL MAPPING - SCHOFIELD BROTHER, INC., FRAMINGHAM AND VINEYARD HAVEN, MASSACHUSETTS.

REVISED & REPRINTED BY

CGIS MAPPING, LLC

65 Lewis Street, Marion, MA 02738
(508) 916-7795 - www.cgismapping.com

LEGEND

ASSESSORS PARCEL ID	56
AREA	A
RECORD DIMENSION	100' or 100
SCALED DIMENSION	100 S
EXEMPT PROPERTY	(E)
SUBDIVISION LOT NO.	(2)
RIGHT OF WAY/ACCESS	R/W
COMMON OWNERSHIP	OR
WETLANDS	

SCALE: 1 " =100 feet

FEET 0 50 100 200 300 400

METERS 0 12.5 25 50 75 100

REVISED TO: JANUARY 1, 2019

PROPERTY MAP

OAK BLUFFS

MASSACHUSETTS

INDEX

					1	2			
				5	4	3			
				6	7	8	9		
				13	12	11	10		
14				15	16	17	18		
24		23	22	21	20	19			
25	26	27	28	29	30	31			
38	37	36	35	34	33	32			
39	40	41	42	43	44	45			
52	51	50	49	48	47	46			
53	54	55	56	57		58			

N

MAP NO.

21

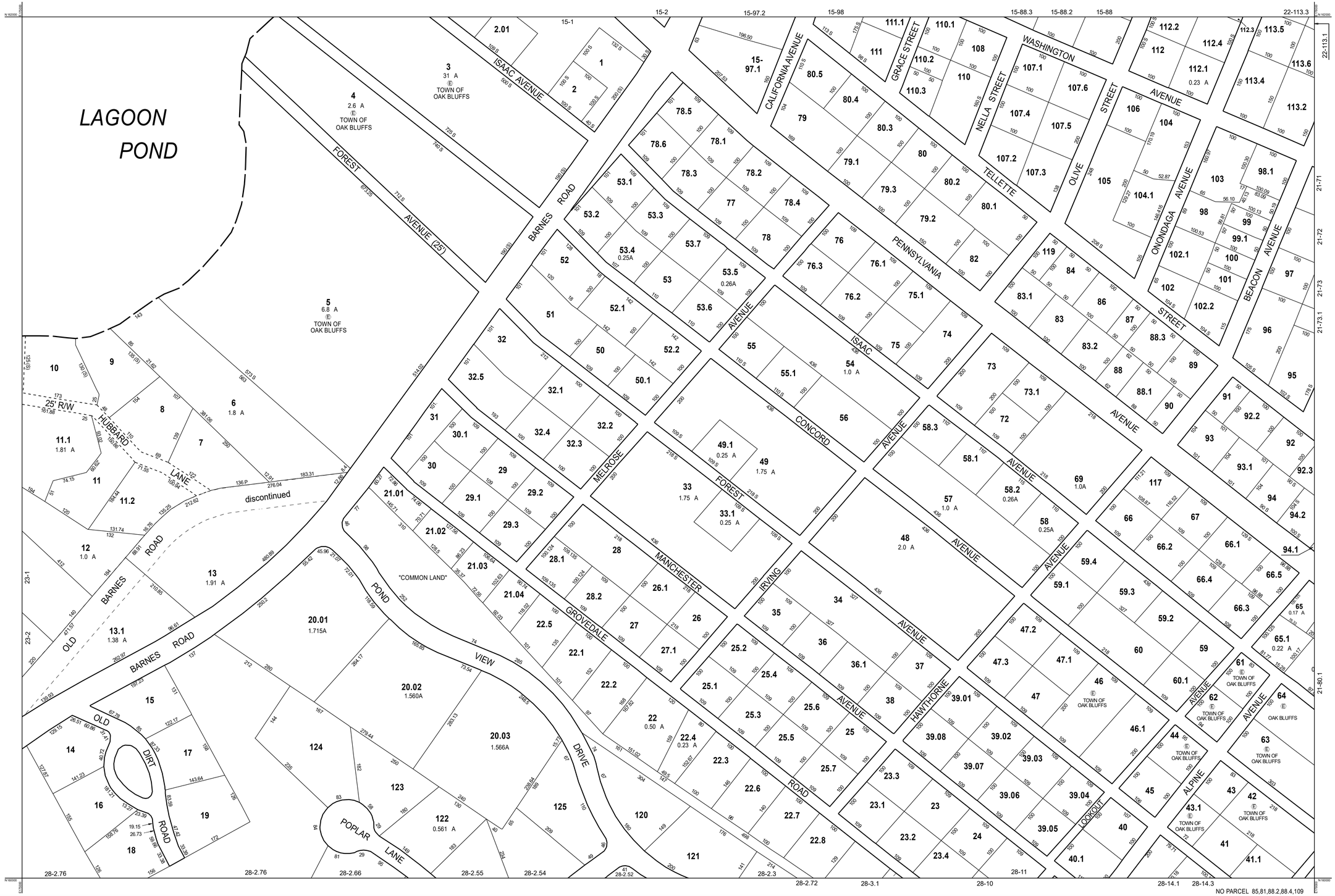

THIS MAP IS FOR ASSESSMENT PURPOSES. IT IS NOT VALID FOR LEGAL DESCRIPTION OR CONVEYANCE. THE HORISONTAL DATUM IS THE MASSACHUSETTS COORDINATE SYSTEM, ISLAND ZONE, NAD 83. DIGITIZED IN 1998 BY CARTOGRAPHIC ASSOCIATES, INC., UNDER CONTRACT WITH. HORSLEY & WITTEN, INC., SEXTAND HILL, 90 ROUTE 6A, SANDWICH, MASSACHUSETTS 02563
ORIGINAL MAPPING.
- PHOTOGRAMMETRIC COMPILATION - LOCK WOOD MAPPING, INC., ROCHESTER, NEW YORK.
- PARCEL MAPPING - SCHOFIELD BROTHER, INC., FRAMINGHAM AND VINEYARD HAVEN, MASSACHUSETTS.

REVISED & REPRINTED BY

CGIS MAPPING, LLC

65 Lewis Street, Marion, MA 02738
(508) 916-7795 - www.cgismapping.com

LEGEND

ASSESSORS PARCEL ID	56
AREA	A
RECORD DIMENSION	100' or 100
SCALED DIMENSION	100 S
EXEMPT PROPERTY	(E)
SUBDIVISION LOT NO.	(2)
RIGHT OF WAY/ACCESS	R/W
COMMON OWNERSHIP	OR
WETLANDS	

SCALE: 1 " =100 feet
FEET 0 50 100 200 300 400
METERS 0 12.5 25 50 75 100

REVISED TO: JANUARY 1, 2019

PROPERTY MAP

OAK BLUFFS

MASSACHUSETTS

INDEX

			1	2					
		5	4	3					
		6	7	8	9				
		13	12	11	10				
14		15	16	17	18				
24	23	22	21	20	19				
25	26	27	28	29	30	31			
38	37	36	35	34	33	32			
39	40	41	42	43	44	45			
52	51	50	49	48	47	46			
53	54	55	56	57		58			

N

MAP NO.

22

ASSESSORS_MAP_FY2020_22 PDF PRODUCED BY CGIS MAPPING, LLC, ON 12/18/2019.

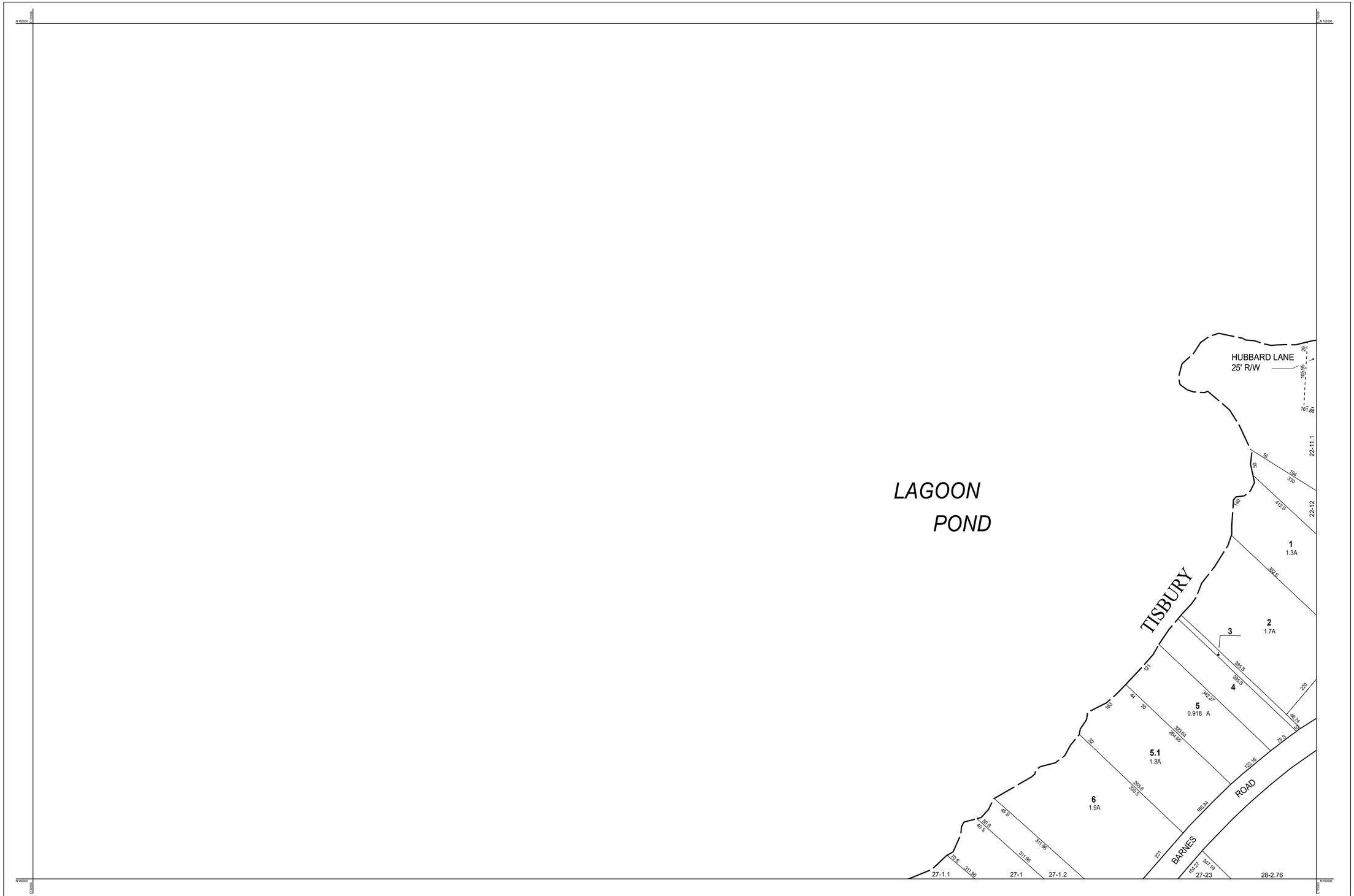

THIS MAP IS FOR ASSESSMENT PURPOSES. IT IS NOT VALID FOR LEGAL DESCRIPTION OR CONVEYANCE.
THE HORISONTAL DATUM IS THE MASSACHUSETTS COORDINATE SYSTEM, ISLAND ZONE, NAD 83.
DIGITIZED IN 1998 BY CARTOGRAPHIC ASSOCIATES, INC., UNDER CONTRACT WITH:
HORSLEY & WITTEN, INC., SEXTAND HILL, 90 ROUTE 6A, SANDWICH, MASSACHUSETTS 02563
ORIGINAL MAPPING:
- PHOTOGRAMMETRIC COMPILATION - LOCK WOOD MAPPING, INC., ROCHESTER, NEW YORK.
- PARCEL MAPPING - SCHOFIELD BROTHER, INC., FRAMINGHAM AND VINEYARD HAVEN, MASSACHUSETTS.

REVISED & REPRINTED BY

CGIS MAPPING, LLC

65 Lewis Street, Marion, MA 02738
(508) 916-7795 - www.cgismapping.com

LEGEND

ASSESSORS PARCEL ID	56	SUBDIVISION LOT NO.	2
AREA	A	RIGHT OF WAY/ACCESS	R/W
RECORD DIMENSION	100' or 100	COMMON OWNERSHIP	OR
SCALED DIMENSION	100 S	WETLANDS	
EXEMPT PROPERTY	E		

SCALE: 1 " =100 feet

FEET 0 50 100 200 300 400

METERS 0 12.5 25 50 75 100

REVISED TO: JANUARY 1, 2019

PROPERTY MAP

OAK BLUFFS

MASSACHUSETTS

INDEX

							1	2			
						5	4	3			
						6	7	8	9		
						13	12	11	10		
14						15	16	17	18		
24			23	22	21	20	19				
25	26	27	28	29	30	31					
38	37	36	35	34	33	32					
39	40	41	42	43	44	45					
52	51	50	49	48	47	46					
53	54	55	56	57		58					

N

MAP NO.

23

ASSESSORS_MAP_FY2020_23.PDF PRODUCED BY CGIS MAPPING, LLC. ON 12/18/2019.

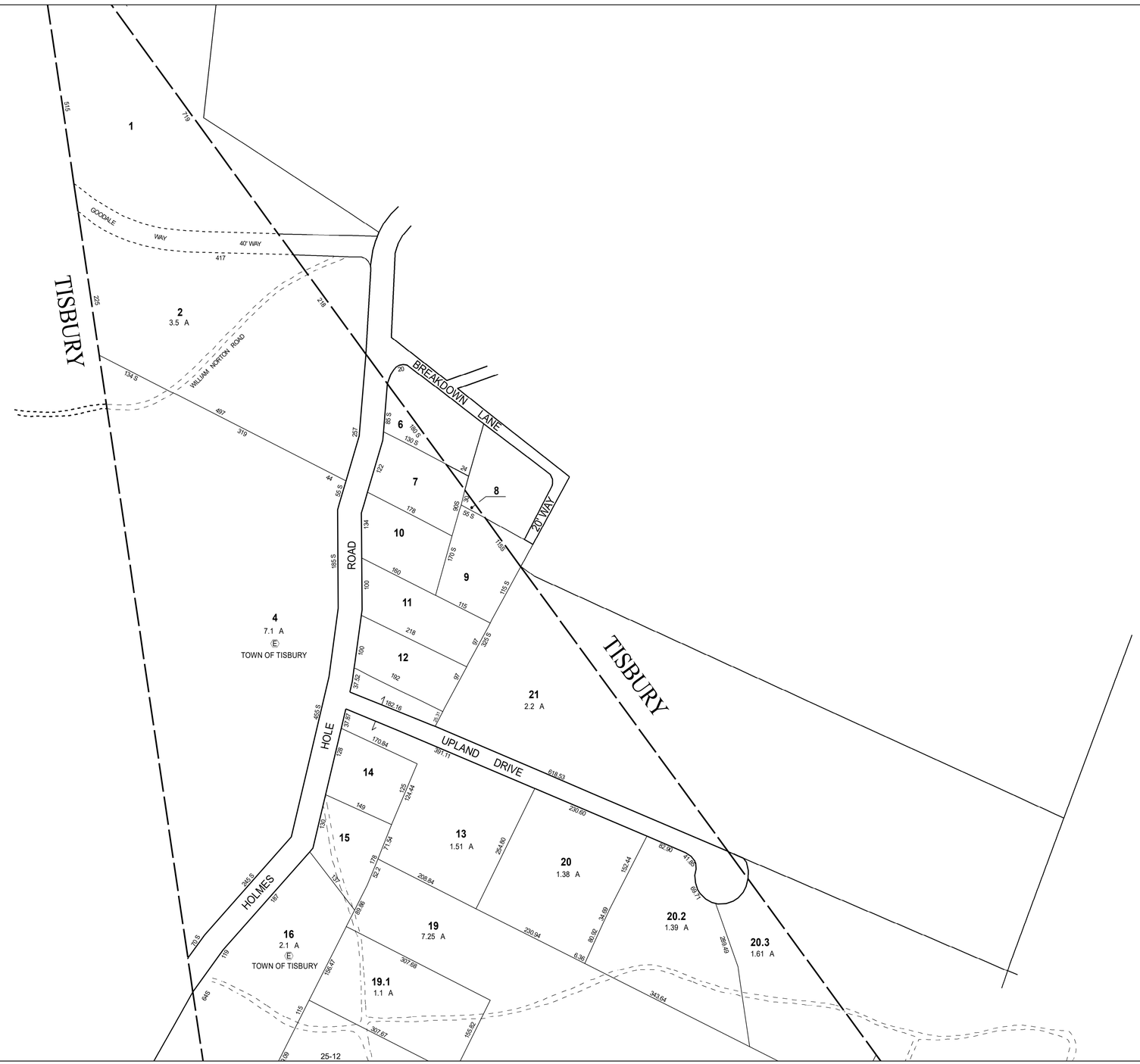

NO PARCEL 3, 5, 11, 17, 18, 20.1

THIS MAP IS FOR ASSESSMENT PURPOSES. IT IS NOT VALID FOR LEGAL DESCRIPTION OR CONVEYANCE.
THE HORISONTAL DATUM IS THE MASSACHUSETTS COORDINATE SYSTEM, ISLAND ZONE, NAD 83.
DIGITIZED IN 1998 BY CARTOGRAPHIC ASSOCIATES, INC., UNDER CONTRACT WITH:
HORSLEY & WITTEN, INC., SEXTAND HILL, 90 ROUTE 6A, SANDWICH, MASSACHUSETTS 02563
ORIGINAL MAPPING:
- PHOTOGRAMMETRIC COMPILATION - LOCK WOOD MAPPING, INC., ROCHESTER, NEW YORK
- PARCEL MAPPING - SCHOFIELD BROTHER, INC., FRAMINGHAM AND VINEYARD HAVEN, MASSACHUSETTS.

REVISED & REPRINTED BY

CGIS MAPPING, LLC

65 Lewis Street, Marion, MA 02738
(508) 916-7795 - www.cgismapping.com

LEGEND

ASSESSORS PARCEL ID	56
AREA	A
RECORD DIMENSION	100' or 100
SCALED DIMENSION	100 S
EXEMPT PROPERTY	E
SUBDIVISION LOT NO.	2
RIGHT OF WAY/ACCESS	R/W
COMMON OWNERSHIP	OR
WETLANDS	

SCALE: 1 " =100 feet

FEET 0 50 100 200 300 400

METERS 0 12.5 25 50 75 100

REVISED TO: JANUARY 1, 2019

PROPERTY MAP

OAK BLUFFS

MASSACHUSETTS

INDEX

N

MAP NO.

24

ASSESSORS_MAP_FY2020_24.PDF PRODUCED BY CGIS MAPPING, LLC. ON 12/18/2019.

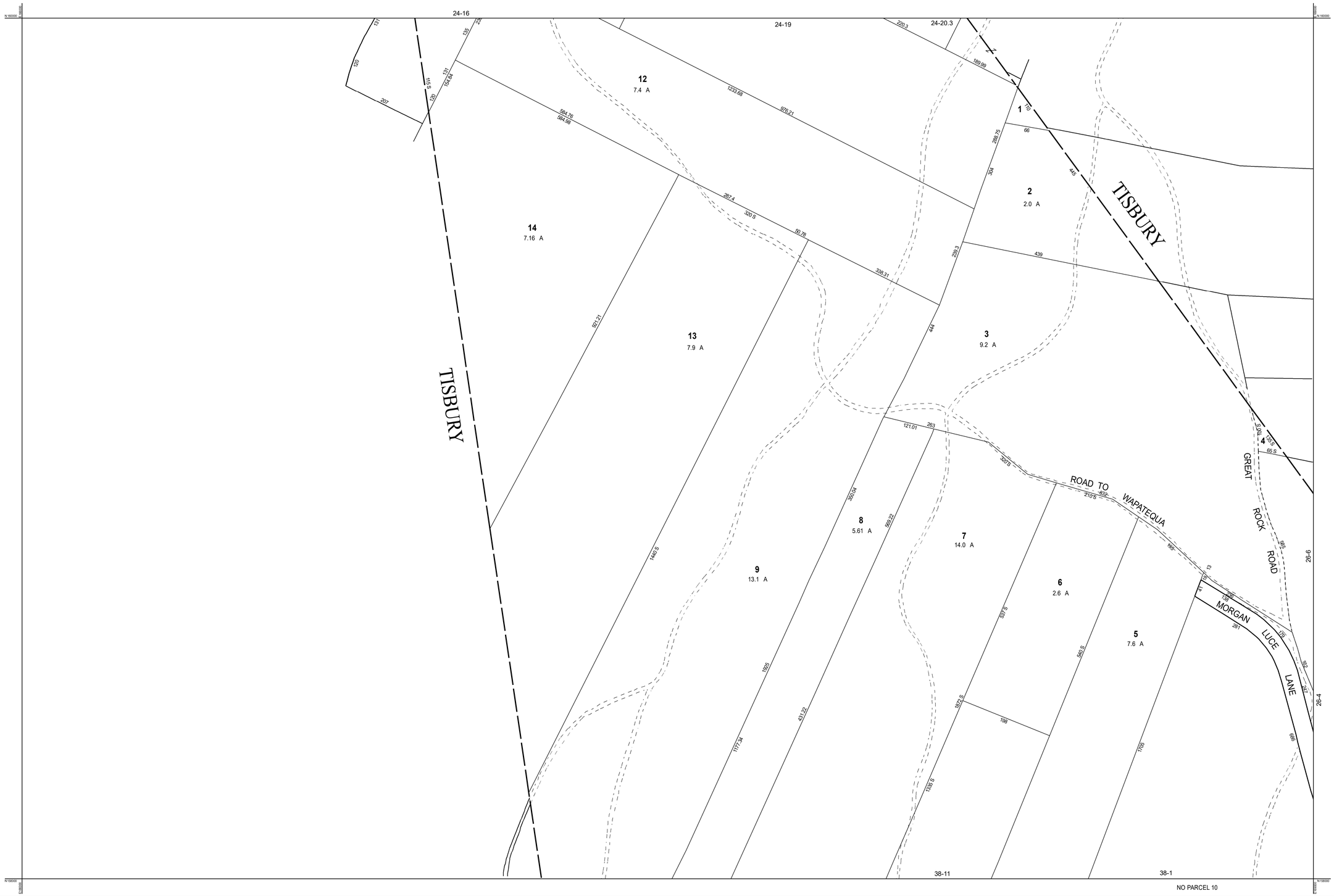

ASSESSORS_MAP_FY2020_**25**.PDF PRODUCED BY CGIS MAPPING, LLC, ON 12/18/2019.

THIS MAP IS FOR ASSESSMENT PURPOSES. IT IS NOT VALID FOR LEGAL DESCRIPTION OR CONVEYANCE.
THE HORISONTAL DATUM IS THE MASSACHUSETTS COORDINATE SYSTEM, ISLAND ZONE, NAD 83.
DIGITIZED IN 1998 BY CARTOGRAPHIC ASSOCIATES, INC., UNDER CONTRACT WITH:
HORSLEY & WITTEN, INC., SEXTAND HILL, 90 ROUTE 6A, SANDWICH, MASSACHUSETTS 02563
ORIGINAL MAPPING:
- PHOTOGRAMMETRIC COMPILATION - LOCK WOOD MAPPING, INC., ROCHESTER, NEW YORK.
- PARCEL MAPPING - SCHOFIELD BROTHER, INC., FRAMINGHAM AND VINEYARD HAVEN, MASSACHUSETTS.

REVISED & REPRINTED BY

CGIS MAPPING, LLC

65 Lewis Street, Marion, MA 02738
(508) 916-7795 - www.cgismapping.com

LEGEND

ASSESSORS PARCEL ID	56
AREA	A
RECORD DIMENSION	100' or 100
SCALED DIMENSION	100 S
EXEMPT PROPERTY	E
SUBDIVISION LOT NO.	2
RIGHT OF WAY/ACCESS	R/W
COMMON OWNERSHIP	OR
WETLANDS	

SCALE: 1 " =100 feet

FEET: 0 50 100 200 300 400

METERS: 0 12.5 25 50 75 100

REVISED TO: JANUARY 1, 2019

PROPERTY MAP

OAK BLUFFS

MASSACHUSETTS

INDEX

MAP NO.

25

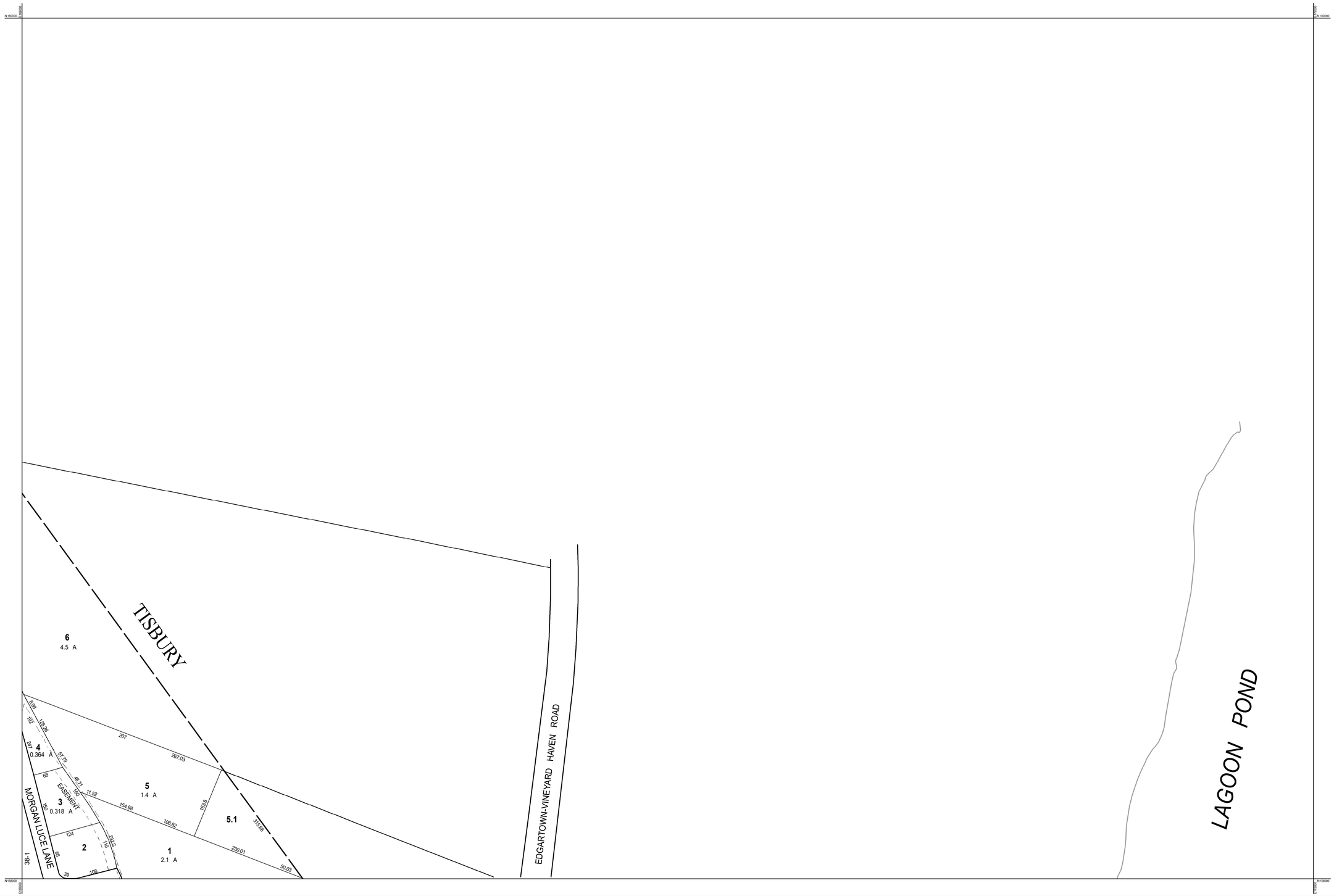

ASSESSORS_MAP_FY2020_26.PDF PRODUCED BY CGIS MAPPING, LLC. ON 12/18/2019.

THIS MAP IS FOR ASSESSMENT PURPOSES. IT IS NOT VALID FOR LEGAL DESCRIPTION OR CONVEYANCE.
THE HORISONTAL DATUM IS THE MASSACHUSETTS COORDINATE SYSTEM, ISLAND ZONE, NAD 83.
DIGITIZED IN 1998 BY CARTOGRAPHIC ASSOCIATES, INC., UNDER CONTRACT WITH:
HORSLEY & WITTEN, INC., SEXTAND HILL, 90 ROUTE 6A, SANDWICH, MASSACHUSETTS 02563
ORIGINAL MAPPING:
- PHOTOGRAMMETRIC COMPILATION - LOCK WOOD MAPPING, INC., ROCHESTER, NEW YORK.
- PARCEL MAPPING - SCHOFIELD BROTHER, INC., FRAMINGHAM AND VINEYARD HAVEN, MASSACHUSETTS.

REVISED & REPRINTED BY

CGIS MAPPING, LLC

65 Lewis Street, Marion, MA 02738
(508) 916-7795 - www.cgismapping.com

LEGEND

ASSESSORS PARCEL ID	56
AREA	A
RECORD DIMENSION	100' or 100
SCALED DIMENSION	100 S
EXEMPT PROPERTY	E
SUBDIVISION LOT NO.	2
RIGHT OF WAY/ACCESS	R/W
COMMON OWNERSHIP	OR
WETLANDS	

SCALE: 1 " =100 feet

FEET 0 50 100 200 300 400

METERS 0 12.5 25 50 75 100

REVISED TO: JANUARY 1, 2019

PROPERTY MAP

OAK BLUFFS

MASSACHUSETTS

INDEX

					1	2			
				5	4	3			
				6	7	8	9		
				13	12	11	10		
14				15	16	17	18		
24		23	22	21	20	19			
25	26	27	28	29	30	31			
38	37	36	35	34	33	32			
39	40	41	42	43	44	45			
52	51	50	49	48	47	46			
53	54	55	56	57		58			

N

MAP NO.

26

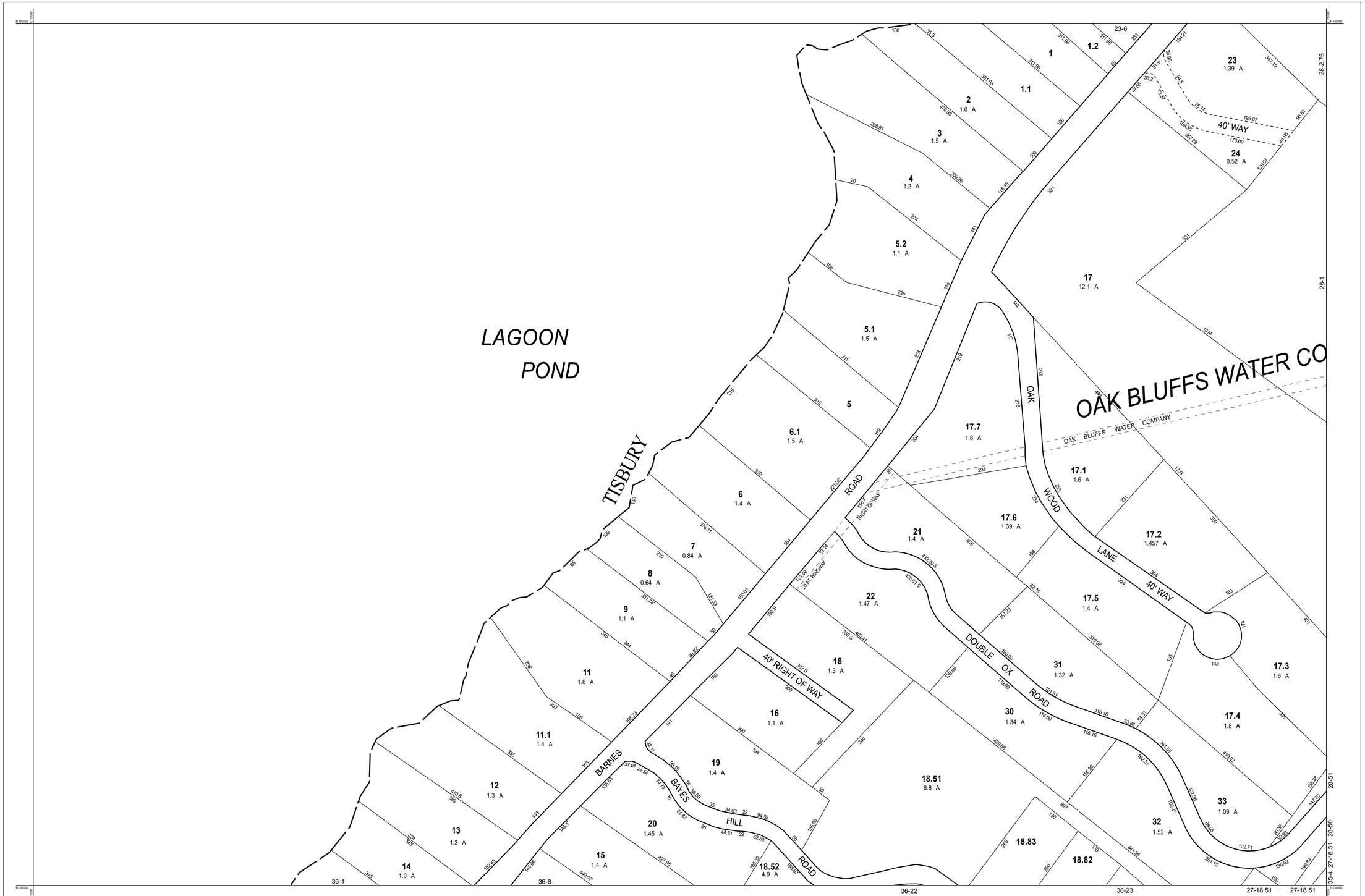

ASSESSORS_MAP_FY2020_**27** PDF PRODUCED BY CGIS MAPPING, LLC, ON 12/18/2019.

THIS MAP IS FOR ASSESSMENT PURPOSES. IT IS NOT VALID FOR LEGAL DESCRIPTION OR CONVEYANCE.
THE HORISONTAL DATUM IS THE MASSACHUSETTS COORDINATE SYSTEM, ISLAND ZONE, NAD 83.
DIGITIZED IN 1998 BY CARTOGRAPHIC ASSOCIATES, INC., UNDER CONTRACT WITH:
HORSLEY & WITTEN, INC., SEXTAND HILL, 90 ROUTE 6A, SANDWICH, MASSACHUSETTS 02563
ORIGINAL MAPPING:
- PHOTOGRAMMETRIC COMPILATION - LOCK WOOD MAPPING, INC., ROCHESTER, NEW YORK.
- PARCEL MAPPING - SCHOFIELD BROTHER, INC., FRAMINGHAM AND VINEYARD HAVEN, MASSACHUSETTS.

REVISED & REPRINTED BY

CGIS MAPPING, LLC

65 Lewis Street, Marion, MA 02738
(508) 916-7795 - www.cgismapping.com

LEGEND

ASSESSORS PARCEL ID	56
AREA	A
RECORD DIMENSION	100' or 100
SCALED DIMENSION	100 S
EXEMPT PROPERTY	E
SUBDIVISION LOT NO.	2
RIGHT OF WAY/ACCESS	R/W
COMMON OWNERSHIP	OR
WETLANDS	

SCALE: 1 " =100 feet

FEET 0 50 100 200 300 400

METERS 0 12.5 25 50 75 100

REVISED TO: JANUARY 1, 2019

PROPERTY MAP

OAK BLUFFS

MASSACHUSETTS

INDEX

					1	2			
				5	4	3			
				6	7	8	9		
				13	12	11	10		
14				15	16	17	18		
24		23	22	21	20	19			
25	26	27	28	29	30	31			
38	37	36	35	34	33	32			
39	40	41	42	43	44	45			
52	51	50	49	48	47	46			
53	54	55	56	57		58			

N

MAP NO.

27

ASSESSORS_MAP_FY2020_**28**.PDF PRODUCED BY CGIS MAPPING, LLC, ON 12/18/2019.

THIS MAP IS FOR ASSESSMENT PURPOSES. IT IS NOT VALID FOR LEGAL DESCRIPTION OR CONVEYANCE.
THE HORISONTAL DATUM IS THE MASSACHUSETTS COORDINATE SYSTEM, ISLAND ZONE, NAD 83.
DIGITIZED IN 1998 BY CARTOGRAPHIC ASSOCIATES, INC., UNDER CONTRACT WITH:
HORSLEY & WITTEN, INC., SEXTAND HILL 90 ROUTE 6A, SANDWICH, MASSACHUSETTS 02563
ORIGINAL MAPPING:
- PHOTOGRAMMETRIC COMPILATION - LOCK WOOD MAPPING, INC., ROCHESTER, NEW YORK.
- PARCEL MAPPING - SCHOFIELD BROTHER, INC., FRAMINGHAM AND VINEYARD HAVEN, MASSACHUSETTS.

REVISED & REPRINTED BY

CGIS MAPPING, LLC

65 Lewis Street, Marion, MA 02738
(508) 916-7795 - www.cgismapping.com

LEGEND

ASSESSORS PARCEL ID	56	SUBDIVISION LOT NO.	2
AREA	A	RIGHT OF WAY/ACCESS	R/W
RECORD DIMENSION	100' or 100	COMMON OWNERSHIP	OR
SCALED DIMENSION	100 S	WETLANDS	
EXEMPT PROPERTY	E		

SCALE: 1 " =100 feet

FEET 0 50 100 200 300 400

METERS 0 12.5 25 50 75 100

REVISED TO: JANUARY 1, 2019

PROPERTY MAP

OAK BLUFFS

MASSACHUSETTS

INDEX

				1	2				
				5	4	3			
				6	7	8	9		
				13	12	11	10		
				15	16	17	18		
14									
24		23	22	21	20	19			
25	26	27	28	29	30	31			
38	37	36	35	34	33	32			
39	40	41	42	43	44	45			
52	51	50	49	48	47	46			
53	54	55	56	57		58			

N

MAP NO.

28

ASSESSORS_MAP_FY2020_**29** PDF PRODUCED BY CGIS MAPPING, LLC. ON 12/18/2019.

THIS MAP IS FOR ASSESSMENT PURPOSES. IT IS NOT VALID FOR LEGAL DESCRIPTION OR CONVEYANCE.
THE HORISONTAL DATUM IS THE MASSACHUSETTS COORDINATE SYSTEM, ISLAND ZONE, NAD 83.
DIGITIZED IN 1998 BY CARTOGRAPHIC ASSOCIATES, INC., UNDER CONTRACT WITH:
HORSLEY & WITTEN, INC., SEXTAND HILL, 90 ROUTE 6A, SANDWICH, MASSACHUSETTS 02563
ORIGINAL MAPPING:
- PHOTOGRAMMETRIC COMPILATION - LOCK WOOD MAPPING, INC., ROCHESTER, NEW YORK.
- PARCEL MAPPING - SCHOFIELD BROTHER, INC., FRAMINGHAM AND VINEYARD HAVEN, MASSACHUSETTS.

REVISED & REPRINTED BY

CGIS MAPPING, LLC

65 Lewis Street, Marion, MA 02738
(508) 916-7795 - www.cgismapping.com

LEGEND

ASSESSORS PARCEL ID	56	SUBDIVISION LOT NO.	2
AREA	A	RIGHT OF WAY/ACCESS	R/W
RECORD DIMENSION	100' or 100	COMMON OWNERSHIP	OR
SCALED DIMENSION	100 S	WETLANDS	
EXEMPT PROPERTY	E		

SCALE: 1 " =100 feet

FEET 0 50 100 200 300 400

METERS 0 12.5 25 50 75 100

REVISED TO: JANUARY 1, 2019

PROPERTY MAP

OAK BLUFFS

MASSACHUSETTS

INDEX

					1	2			
				5	4	3			
				6	7	8	9		
			13	12	11	10			
			15	16	17	18			
14									
24		23	22	21	20	19			
25	26	27	28	29	30	31			
38	37	36	35	34	33	32			
39	40	41	42	43	44	45			
52	51	50	49	48	47	46			
53	54	55	56	57		58			

N

MAP NO.

29

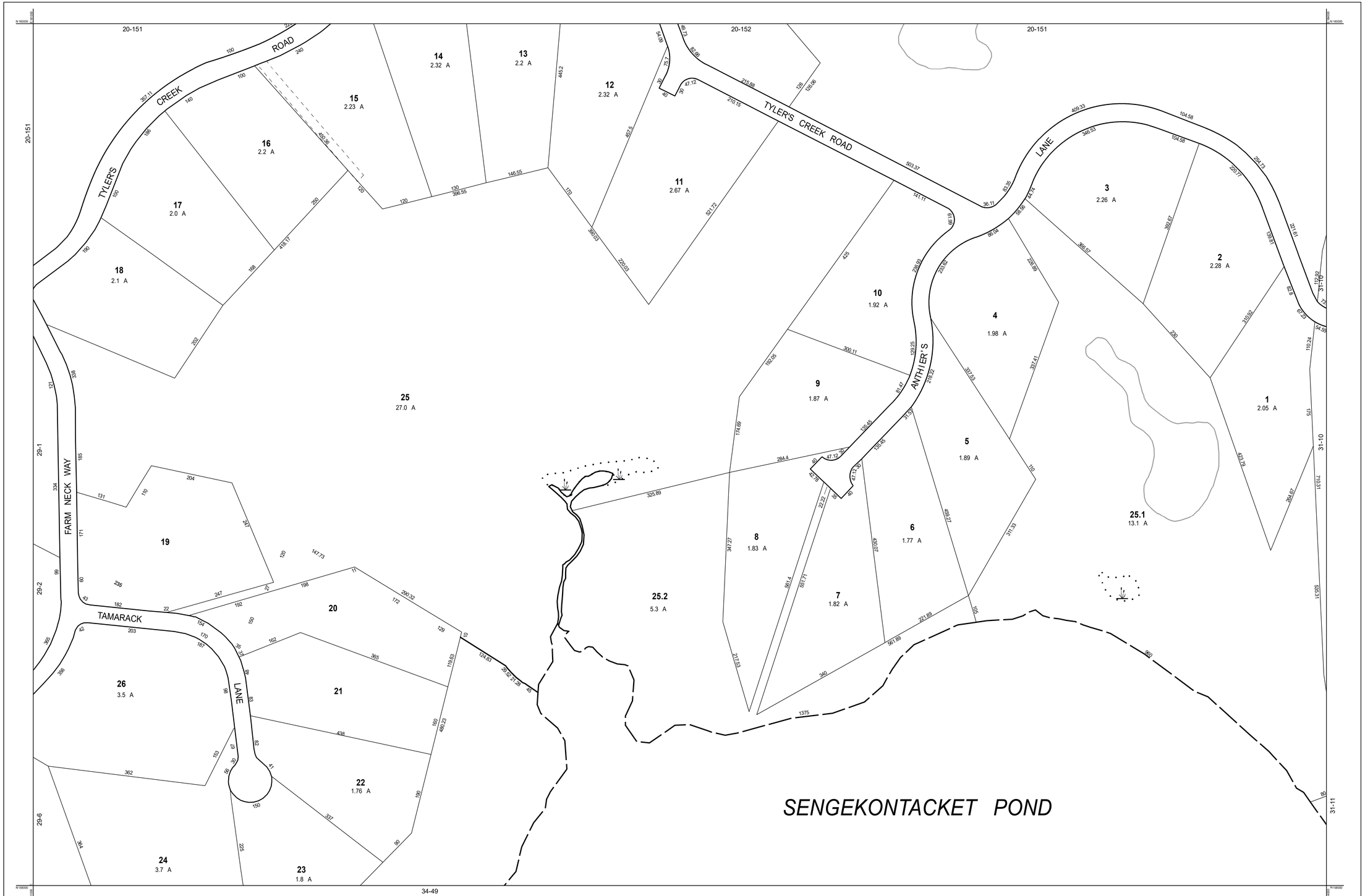

ASSESSORS_MAP_FY2020_30.PDF PRODUCED BY CGIS MAPPING, LLC. ON 12/18/2019.

THIS MAP IS FOR ASSESSMENT PURPOSES. IT IS NOT VALID FOR LEGAL DESCRIPTION OR CONVEYANCE.
THE HORISONTAL DATUM IS THE MASSACHUSETTS COORDINATE SYSTEM, ISLAND ZONE, NAD 83.
DIGITIZED IN 1998 BY CARTOGRAPHIC ASSOCIATES, INC., UNDER CONTRACT WITH:
HORSLEY & WITTEN, INC., SEXTAND HILL 90 ROUTE 6A, SANDWICH, MASSACHUSETTS 02563
ORIGINAL MAPPING:
- PHOTOGRAMMETRIC COMPILATION - LOCK WOOD MAPPING, INC., ROCHESTER, NEW YORK.
- PARCEL MAPPING - SCHOFIELD BROTHER, INC., FRAMINGHAM AND VINEYARD HAVEN, MASSACHUSETTS.

REVISED & REPRINTED BY

CGIS MAPPING, LLC

65 Lewis Street, Marion, MA 02738
(508) 916-7795 - www.cgismapping.com

LEGEND

ASSESSORS PARCEL ID	56
AREA	A
RECORD DIMENSION	100' or 100
SCALED DIMENSION	100 S
EXEMPT PROPERTY	E
SUBDIVISION LOT NO.	2
RIGHT OF WAY/ACCESS	R/W
COMMON OWNERSHIP	OR
WETLANDS	

SCALE: 1 " =100 feet

FEET 0 50 100 200 300 400

METERS 0 12.5 25 50 75 100

REVISED TO: JANUARY 1, 2019

PROPERTY MAP

OAK BLUFFS

MASSACHUSETTS

INDEX

					1	2			
				5	4	3			
				6	7	8	9		
				13	12	11	10		
14				15	16	17	18		
24		23	22	21	20	19			
25	26	27	28	29	30	31			
38	37	36	35	34	33	32			
39	40	41	42	43	44	45			
52	51	50	49	48	47	46			
53	54	55	56	57		58			

N

MAP NO.

30

THIS MAP IS FOR ASSESSMENT PURPOSES. IT IS NOT VALID FOR LEGAL DESCRIPTION OR CONVEYANCE.
THE HORISONTAL DATUM IS THE MASSACHUSETTS COORDINATE SYSTEM, ISLAND ZONE, NAD 83.
DIGITIZED IN 1998 BY CARTOGRAPHIC ASSOCIATES, INC., UNDER CONTRACT WITH:
HORSLEY & WITTEN, INC., SEXTAND HILL, 90 ROUTE 6A, SANDWICH, MASSACHUSETTS 02563
ORIGINAL MAPPING:
- PHOTOGRAMMETRIC COMPILATION - LOCK WOOD MAPPING, INC., ROCHESTER, NEW YORK.
- PARCEL MAPPING - SCHOFIELD BROTHER, INC., FRAMINGHAM AND VINEYARD HAVEN, MASSACHUSETTS.

REVISED & REPRINTED BY

CGIS MAPPING, LLC

65 Lewis Street, Marion, MA 02738
(508) 916-7795 - www.cgismapping.com

LEGEND

ASSESSORS PARCEL ID	56	SUBDIVISION LOT NO.	2
AREA	A	RIGHT OF WAY/ACCESS	R/W
RECORD DIMENSION	100' or 100	COMMON OWNERSHIP	OR
SCALED DIMENSION	100 S	WETLANDS	
EXEMPT PROPERTY	E		

SCALE: 1 " =100 feet

FEET 0 50 100 200 300 400

METERS 0 12.5 25 50 75 100

REVISED TO: JANUARY 1, 2019

PROPERTY MAP

OAK BLUFFS

MASSACHUSETTS

INDEX

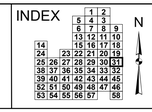

MAP NO.

31

ASSESSORS_MAP_FY2020_**31**.PDF PRODUCED BY CGIS MAPPING, LLC, ON 12/18/2019.

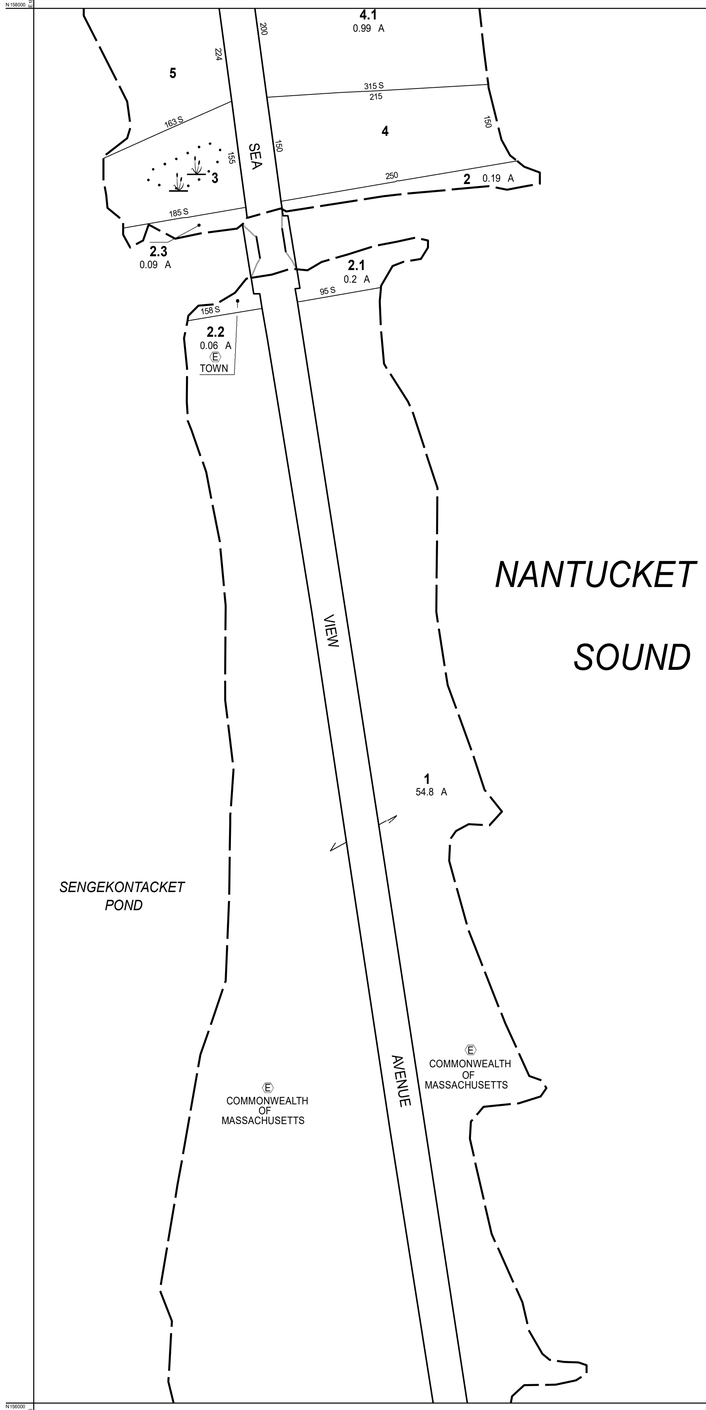

THIS MAP IS FOR ASSESSMENT PURPOSES. IT IS NOT VALID FOR LEGAL DESCRIPTION OR CONVEYANCE. THE HORISONTAL DATUM IS THE MASSACHUSETTS COORDINATE SYSTEM, ISLAND ZONE, NAD 83. DIGITIZED IN 1998 BY CARTOGRAPHIC ASSOCIATES, INC., UNDER CONTRACT WITH: HORSLEY & WITTEN, INC., SEXTAND HILL, 90 ROUTE 6A, SANDWICH, MASSACHUSETTS 02563
ORIGINAL MAPPING:
- PHOTOGRAMMETRIC COMPILATION - LOCK WOOD MAPPING, INC., ROCHESTER, NEW YORK.
- PARCEL MAPPING - SCHOFIELD BROTHER, INC., FRAMINGHAM AND VINEYARD HAVEN, MASSACHUSETTS.

REVISED & REPRINTED BY

CGIS MAPPING, LLC

65 Lewis Street, Marion, MA 02738
(508) 916-7795 - www.cgismapping.com

LEGEND

ASSESSORS PARCEL ID	56
AREA	A
RECORD DIMENSION	100' or 100
SCALED DIMENSION	100 S
EXEMPT PROPERTY	E
SUBDIVISION LOT NO.	2
RIGHT OF WAY/ACCESS	R/W
COMMON OWNERSHIP	OR
WETLANDS	

SCALE: 1 " =100 feet

FEET 0 50 100 200 300 400

METERS 0 12.5 25 50 75 100

REVISED TO: JANUARY 1, 2019

PROPERTY MAP

OAK BLUFFS

MASSACHUSETTS

INDEX

					1	2			
				5	4	3			
				6	7	8	9		
				13	12	11	10		
14				15	16	17	18		
24		23	22	21	20	19			
25	26	27	28	29	30	31			
38	37	36	35	34	33	32			
39	40	41	42	43	44	45			
52	51	50	49	48	47	46			
53	54	55	56	57		58			

N

MAP NO.

32

ASSESSORS_MAP_FY2020_32.PDF PRODUCED BY CGIS MAPPING, LLC. ON 12/18/2019.

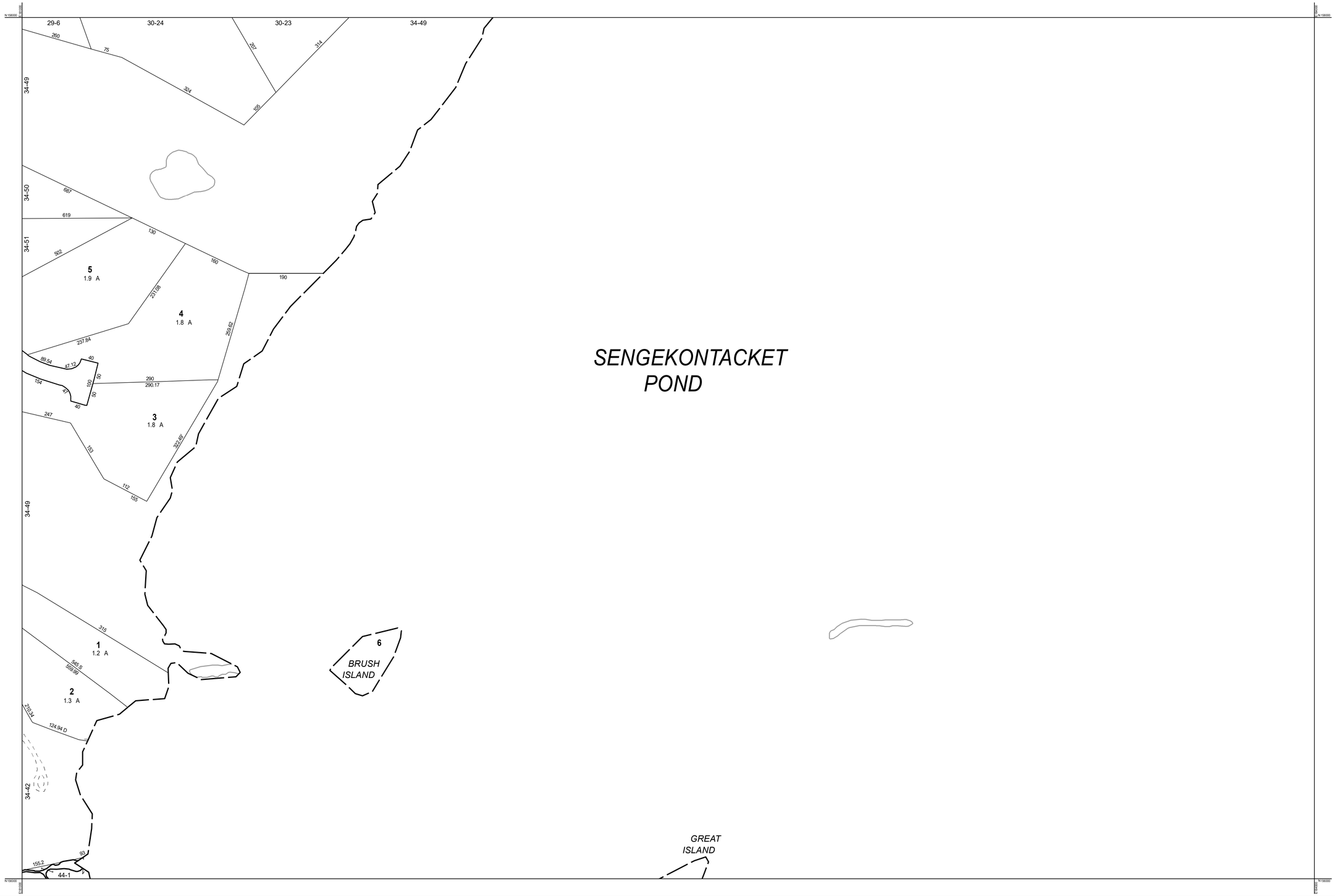

ASSESSORS_MAP_FY2020_33.PDF PRODUCED BY CGIS MAPPING, LLC, ON 12/18/2019.

THIS MAP IS FOR ASSESSMENT PURPOSES. IT IS NOT VALID FOR LEGAL DESCRIPTION OR CONVEYANCE.
THE HORISONTAL DATUM IS THE MASSACHUSETTS COORDINATE SYSTEM, ISLAND ZONE, NAD 83.
DIGITIZED IN 1998 BY CARTOGRAPHIC ASSOCIATES, INC., UNDER CONTRACT WITH:
HORSLEY & WITTEN, INC., SEXTAND HILL 90 ROUTE 6A, SANDWICH, MASSACHUSETTS 02563
ORIGINAL MAPPING:
- PHOTOGRAMMETRIC COMPILATION - LOCK WOOD MAPPING, INC., ROCHESTER, NEW YORK.
- PARCEL MAPPING - SCHOFIELD BROTHER, INC., FRAMINGHAM AND VINEYARD HAVEN, MASSACHUSETTS.

REVISED & REPRINTED BY

CGIS MAPPING, LLC

65 Lewis Street, Marion, MA 02738
(508) 916-7795 - www.cgismapping.com

LEGEND

ASSESSORS PARCEL ID **56**
AREA ..... A
RECORD DIMENSION ..... 100' or 100
SCALED DIMENSION ..... 100 S
EXEMPT PROPERTY ..... (E)
SUBDIVISION LOT NO. ..... (2)
RIGHT OF WAY/ACCESS ..... R/W
COMMON OWNERSHIP ..... OR
WETLANDS .....

SCALE: 1 " =100 feet

FEET 0 50 100 200 300 400
METERS 0 12.5 25 50 75 100

REVISED TO: JANUARY 1, 2019

PROPERTY MAP

OAK BLUFFS

MASSACHUSETTS

INDEX

					1	2			
				5	4	3			
				6	7	8	9		
				13	12	11	10		
14				15	16	17	18		
24		23	22	21		20	19		
25	26	27	28	29		30	31		
38	37	36	35	34		33	32		
39	40	41	42	43		44	45		
52	51	50	49	48		47	46		
53	54	55	56	57			58		

N

MAP NO.

33

THIS MAP IS FOR ASSESSMENT PURPOSES. IT IS NOT VALID FOR LEGAL DESCRIPTION OR CONVEYANCE.
THE HORISONTAL DATUM IS THE MASSACHUSETTS COORDINATE SYSTEM, ISLAND ZONE, NAD 83.
DIGITIZED IN 1998 BY CARTOGRAPHIC ASSOCIATES, INC., UNDER CONTRACT WITH:
HORSLEY & WITTEN, INC., SEXTANO HILL, 90 ROUTE 6A, SANDWICH, MASSACHUSETTS 02563
ORIGINAL MAPPING:
- PHOTOGRAMMETRIC COMPILATION - LOCK WOOD MAPPING, INC., ROCHESTER, NEW YORK,
- PARCEL MAPPING - SCHOFIELD BROTHER, INC., FRAMINGHAM AND VINEYARD HAVEN, MASSACHUSETTS.

REVISED & REPRINTED BY

CGIS MAPPING, LLC

65 Lewis Street, Marion, MA 02738
(508) 916-7795 - www.cgismapping.com

LEGEND

ASSESSORS PARCEL ID	56
AREA	A
RECORD DIMENSION	100' or 100
SCALED DIMENSION	100 S
EXEMPT PROPERTY	(E)
SUBDIVISION LOT NO.	(2)
RIGHT OF WAY/ACCESS	R/W
COMMON OWNERSHIP	OR
WETLANDS	

SCALE: 1 " =100 feet
FEET 0 50 100 200 300 400
METERS 0 12.5 25 50 75 100

REVISED TO: JANUARY 1, 2019

PROPERTY MAP

OAK BLUFFS

MASSACHUSETTS

INDEX

					1	2			
				5	4	3			
				6	7	8	9		
				13	12	11	10		
14				15	16	17	18		
24		23	22	21	20	19			
25	26	27	28	29	30	31			
38	37	36	35	34	33	32			
39	40	41	42	43	44	45			
52	51	50	49	48	47	46			
53	54	55	56	57		58			

N

MAP NO.

34

ASSESSORS_MAP_FY2020_34.PDF PRODUCED BY CGIS MAPPING, LLC, ON 12/18/2019.

THIS MAP IS FOR ASSESSMENT PURPOSES. IT IS NOT VALID FOR LEGAL DESCRIPTION OR CONVEYANCE.
THE HORISONTAL DATUM IS THE MASSACHUSETTS COORDINATE SYSTEM, ISLAND ZONE, NAD 83.
DIGITIZED IN 1998 BY CARTOGRAPHIC ASSOCIATES, INC., UNDER CONTRACT WITH:
HORSLEY & WITTEN, INC., SEXTAND HILL, 90 ROUTE 6A, SANDWICH, MASSACHUSETTS 02563
ORIGINAL MAPPING:
- PHOTOGRAMMETRIC COMPILATION - LOCK WOOD MAPPING, INC., ROCHESTER, NEW YORK.
- PARCEL MAPPING - SCHOFIELD BROTHER, INC., FRAMINGHAM AND VINEYARD HAVEN, MASSACHUSETTS.

REVISED & REPRINTED BY

CGIS MAPPING, LLC

65 Lewis Street, Marion, MA 02738
(508) 916-7795 - www.cgismapping.com

LEGEND

ASSESSORS PARCEL ID	56
AREA	A
RECORD DIMENSION	100' or 100
SCALED DIMENSION	100 S
EXEMPT PROPERTY	E
SUBDIVISION LOT NO.	2
RIGHT OF WAY/ACCESS	R/W
COMMON OWNERSHIP	OR
WETLANDS	

SCALE: 1 " =100 feet

FEET 0 50 100 200 300 400

METERS 0 12.5 25 50 75 100

REVISED TO: JANUARY 1, 2019

PROPERTY MAP

OAK BLUFFS

MASSACHUSETTS

INDEX

MAP NO.

35

ASSESSORS_MAP_FY2020_**35**.PDF PRODUCED BY CGIS MAPPING, LLC. ON 12/18/2019.

THIS MAP IS FOR ASSESSMENT PURPOSES. IT IS NOT VALID FOR LEGAL DESCRIPTION OR CONVEYANCE.
THE HORISONTAL DATUM IS THE MASSACHUSETTS COORDINATE SYSTEM, ISLAND ZONE, NAD 83.
DIGITIZED IN 1998 BY CARTOGRAPHIC ASSOCIATES, INC., UNDER CONTRACT WITH:
HORSLEY & WITTEN, INC., SEXTAND HILL, 90 ROUTE 6A, SANDWICH, MASSACHUSETTS 02563
ORIGINAL MAPPING:
- PHOTOGRAMMETRIC COMPILATION - LOCK WOOD MAPPING, INC., ROCHESTER, NEW YORK.
- PARCEL MAPPING - SCHOFIELD BROTHER, INC., FRAMINGHAM AND VINEYARD HAVEN, MASSACHUSETTS.

REVISED & REPRINTED BY

CGIS MAPPING, LLC

65 Lewis Street, Marion, MA 02738
(508) 916-7795 - www.cgismapping.com

LEGEND

ASSESSORS PARCEL ID	56
AREA	A
RECORD DIMENSION	100' or 100
SCALED DIMENSION	100 S
EXEMPT PROPERTY	E
SUBDIVISION LOT NO.	2
RIGHT OF WAY/ACCESS	R/W
COMMON OWNERSHIP	OR
WETLANDS	

SCALE: 1 " =100 feet

FEET: 0 50 100 200 300 400

METERS: 0 12.5 25 50 75 100

REVISED TO: JANUARY 1, 2019

PROPERTY MAP

OAK BLUFFS

MASSACHUSETTS

INDEX

					1	2			
				5	4	3			
				6	7	8	9		
				13	12	11	10		
14				15	16	17	18		
24		23	22	21	20	19			
25	26	27	28	29	30	31			
38	37	36	35	34	33	32			
39	40	41	42	43	44	45			
52	51	50	49	48	47	46			
53	54	55	56	57		58			

N

MAP NO.

36

ASSESSORS_MAP_FY2020_36.PDF PRODUCED BY CGIS MAPPING, LLC. ON 12/18/2019.

ASSESSORS_MAP_FY2020_37 PDF PRODUCED BY CGIS MAPPING, LLC. ON 12/18/2019.

THIS MAP IS FOR ASSESSMENT PURPOSES. IT IS NOT VALID FOR LEGAL DESCRIPTION OR CONVEYANCE. THE HORISONTAL DATUM IS THE MASSACHUSETTS COORDINATE SYSTEM, ISLAND ZONE, NAD 83. DIGITIZED IN 1998 BY CARTOGRAPHIC ASSOCIATES, INC., UNDER CONTRACT WITH: HORSLEY & WITTEN, INC., SEXTAND HILL, 90 ROUTE 6A, SANDWICH, MASSACHUSETTS 02563
ORIGINAL MAPPING:
- PHOTOGRAMMETRIC COMPILATION - LOCK WOOD MAPPING, INC., ROCHESTER, NEW YORK.
- PARCEL MAPPING - SCHOFIELD BROTHER, INC., FRAMINGHAM AND VINEYARD HAVEN, MASSACHUSETTS.

REVISED & REPRINTED BY

CGIS MAPPING, LLC

65 Lewis Street, Marion, MA 02738
(508) 916-7795 - www.cgismapping.com

LEGEND

ASSESSORS PARCEL ID	56
AREA	A
RECORD DIMENSION	100' or 100
SCALED DIMENSION	100 S
EXEMPT PROPERTY	(E)
SUBDIVISION LOT NO.	(2)
RIGHT OF WAY/ACCESS	R/W
COMMON OWNERSHIP	OR
WETLANDS	

SCALE: 1 " =100 feet
FEET 0 50 100 200 300 400
METERS 0 12.5 25 50 75 100

REVISED TO: JANUARY 1, 2019

PROPERTY MAP

OAK BLUFFS

MASSACHUSETTS

INDEX

						1	2		
					5	4	3		
					6	7	8	9	
				13	12	11	10		
14				15	16	17	18		
24		23	22	21	20	19			
25	26	27	28	29	30	31			
38	37	36	35	34	33	32			
39	40	41	42	43	44	45			
52	51	50	49	48	47	46			
53	54	55	56	57		58			

N

MAP NO.

37

ASSESSORS_MAP_FY2020_38 PDF PRODUCED BY CGIS MAPPING, LLC. ON 12/18/2019.

THIS MAP IS FOR ASSESSMENT PURPOSES. IT IS NOT VALID FOR LEGAL DESCRIPTION OR CONVEYANCE.
THE HORISONTAL DATUM IS THE MASSACHUSETTS COORDINATE SYSTEM, ISLAND ZONE, NAD 83.
DIGITIZED IN 1998 BY CARTOGRAPHIC ASSOCIATES, INC., UNDER CONTRACT WITH.
HORSLEY & WITTEN, INC., SEXTAND HILL, 90 ROUTE 6A, SANDWICH, MASSACHUSETTS 02563
ORIGINAL MAPPING.
- PHOTOGRAMMETRIC COMPILATION - LOCK WOOD MAPPING, INC., ROCHESTER, NEW YORK.
- PARCEL MAPPING - SCHOFIELD BROTHER, INC., FRAMINGHAM AND VINEYARD HAVEN, MASSACHUSETTS.

REVISED & REPRINTED BY

CGIS MAPPING, LLC

65 Lewis Street, Marion, MA 02738
(508) 916-7795 - www.cgismapping.com

LEGEND

ASSESSORS PARCEL ID	56
AREA	A
RECORD DIMENSION	100' or 100
SCALED DIMENSION	100 S
EXEMPT PROPERTY	E
SUBDIVISION LOT NO.	2
RIGHT OF WAY/ACCESS	R/W
COMMON OWNERSHIP	OR
WETLANDS	

SCALE: 1 " =100 feet

FEET 0 50 100 200 300 400

METERS 0 12.5 25 50 75 100

REVISED TO: JANUARY 1, 2019

PROPERTY MAP

OAK BLUFFS

MASSACHUSETTS

INDEX

				1	2				
			5	4	3				
			6	7	8	9			
			13	12	11	10			
14			15	16	17	18			
24		23	22	21	20	19			
25	26	27	28	29	30	31			
38	37	36	35	34	33	32			
39	40	41	42	43	44	45			
52	51	50	49	48	47	46			
53	54	55	56	57		58			

N

MAP NO.

38

ASSESSORS_MAP_FY2020_**39**.PDF PRODUCED BY CGIS MAPPING, LLC. ON 12/18/2019.

THIS MAP IS FOR ASSESSMENT PURPOSES. IT IS NOT VALID FOR LEGAL DESCRIPTION OR CONVEYANCE.
THE HORISONTAL DATUM IS THE MASSACHUSETTS COORDINATE SYSTEM, ISLAND ZONE, NAD 83.
DIGITIZED IN 1998 BY CARTOGRAPHIC ASSOCIATES, INC., UNDER CONTRACT WITH:
HORSLEY & WITTEN, INC., SEXTAND HILL 90 ROUTE 6A, SANDWICH, MASSACHUSETTS 02563
ORIGINAL MAPPING:
- PHOTOGRAMMETRIC COMPILATION - LOCK WOOD MAPPING, INC., ROCHESTER, NEW YORK.
- PARCEL MAPPING - SCHOFIELD BROTHER, INC., FRAMINGHAM AND VINEYARD HAVEN, MASSACHUSETTS.

REVISED & REPRINTED BY

CGIS MAPPING, LLC

65 Lewis Street, Marion, MA 02738
(508) 916-7795 - www.cgismapping.com

LEGEND

ASSESSORS PARCEL ID	**56**
AREA	A
RECORD DIMENSION	100' or 100
SCALED DIMENSION	100 S
EXEMPT PROPERTY	E
SUBDIVISION LOT NO.	2
RIGHT OF WAY/ACCESS	R/W
COMMON OWNERSHIP	OR
WETLANDS	

SCALE: 1 " =100 feet

FEET 0 50 100 200 300 400

METERS 0 12.5 25 50 75 100

REVISED TO: JANUARY 1, 2019

PROPERTY MAP

OAK BLUFFS

MASSACHUSETTS

INDEX

					1	2			
				5	4	3			
				6	7	8	9		
				13	12	11	10		
14				15	16	17	18		
24		23	22	21		20	19		
25	26	27	28	29		30	31		
38	37	36	35	34		33	32		
39	40	41	42	43		44	45		
52	51	50	49	48		47	46		
53	54	55	56	57			58		

N

MAP NO.

39

THIS MAP IS FOR ASSESSMENT PURPOSES. IT IS NOT VALID FOR LEGAL DESCRIPTION OR CONVEYANCE.
THE HORISONTAL DATUM IS THE MASSACHUSETTS COORDINATE SYSTEM, ISLAND ZONE, NAD 83.
DIGITIZED IN 1998 BY CARTOGRAPHIC ASSOCIATES, INC., UNDER CONTRACT WITH:
HORSLEY & WITTEN, INC., SEXTAND HILL, 90 ROUTE 6A, SANDWICH, MASSACHUSETTS 02563
ORIGINAL MAPPING:
- PHOTOGRAMMETRIC COMPILATION - LOCK WOOD MAPPING, INC., ROCHESTER, NEW YORK.
- PARCEL MAPPING - SCHOFIELD BROTHER, INC., FRAMINGHAM AND VINEYARD HAVEN, MASSACHUSETTS.

REVISED & REPRINTED BY

CGIS MAPPING, LLC

65 Lewis Street, Marion, MA 02738
(508) 916-7795 - www.cgismapping.com

LEGEND

ASSESSORS PARCEL ID	56
AREA	A
RECORD DIMENSION	100' or 100
SCALED DIMENSION	100 S
EXEMPT PROPERTY	(E)
SUBDIVISION LOT NO.	(2)
RIGHT OF WAY/ACCESS	R/W
COMMON OWNERSHIP	OR
WETLANDS	

SCALE: 1 " =100 feet
FEET 0 50 100 200 300 400
METERS 0 12.5 25 50 75 100

REVISED TO: JANUARY 1, 2019

PROPERTY MAP

OAK BLUFFS

MASSACHUSETTS

INDEX

					1	2			
					5	4	3		
					6	7	8	9	
					13	12	11	10	
14					15	16	17	18	
24		23	22	21	20	19			
25	26	27	28	29	30	31			
38	37	36	35	34	33	32			
39	40	41	42	43	44	45			
52	51	50	49	48	47	46			
53	54	55	56	57		58			

N

MAP NO.

40

ASSESSORS_MAP_FY2020_40.PDF PRODUCED BY CGIS MAPPING, LLC, ON 12/18/2019.

ASSESSORS_MAP_FY2020_41.PDF PRODUCED BY CGIS MAPPING, LLC. ON 12/18/2019.

THIS MAP IS FOR ASSESSMENT PURPOSES. IT IS NOT VALID FOR LEGAL DESCRIPTION OR CONVEYANCE.
THE HORISONTAL DATUM IS THE MASSACHUSETTS COORDINATE SYSTEM, ISLAND ZONE, NAD 83.
DIGITIZED IN 1998 BY CARTOGRAPHIC ASSOCIATES, INC., UNDER CONTRACT WITH:
HORSLEY & WITTEN, INC., SEXTAND HILL, 90 ROUTE 6A, SANDWICH, MASSACHUSETTS 02563
ORIGINAL MAPPING:
- PHOTOGRAMMETRIC COMPILATION - LOCK WOOD MAPPING, INC., ROCHESTER, NEW YORK.
- PARCEL MAPPING - SCHOFIELD BROTHER, INC., FRAMINGHAM AND VINEYARD HAVEN, MASSACHUSETTS.

REVISED & REPRINTED BY

CGIS MAPPING, LLC

65 Lewis Street, Marion, MA 02738
(508) 916-7795 - www.cgismapping.com

LEGEND

ASSESSORS PARCEL ID	56	SUBDIVISION LOT NO.	2
AREA	A	RIGHT OF WAY/ACCESS	R/W
RECORD DIMENSION	100' or 100	COMMON OWNERSHIP	OR
SCALED DIMENSION	100 S	WETLANDS	
EXEMPT PROPERTY	E		

SCALE: 1 " =100 feet

FEET: 0 50 100 200 300 400

METERS: 0 12.5 25 50 75 100

REVISED TO: JANUARY 1, 2019

PROPERTY MAP

OAK BLUFFS

MASSACHUSETTS

INDEX

					1	2			
				5	4	3			
				6	7	8	9		
				13	12	11	10		
14				15	16	17	18		
24		23	22	21	20	19			
25	26	27	28	29	30	31			
38	37	36	35	34	33	32			
39	40	41	42	43	44	45			
52	51	50	49	48	47	46			
53	54	55	56	57		58			

N

MAP NO.

41

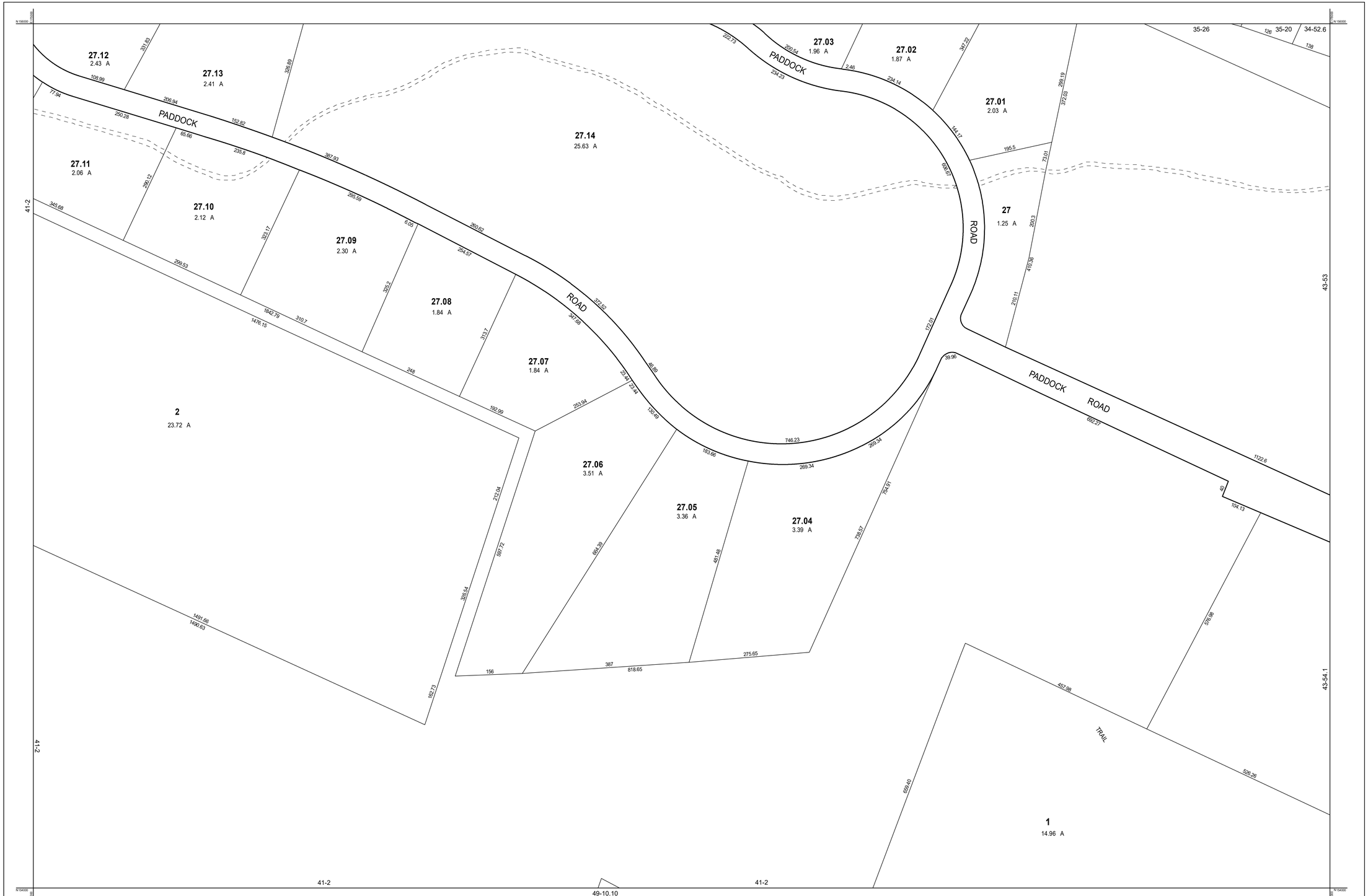

THIS MAP IS FOR ASSESSMENT PURPOSES. IT IS NOT VALID FOR LEGAL DESCRIPTION OR CONVEYANCE.
THE HORISONTAL DATUM IS THE MASSACHUSETTS COORDINATE SYSTEM, ISLAND ZONE, NAD 83.
DIGITIZED IN 1998 BY CARTOGRAPHIC ASSOCIATES, INC., UNDER CONTRACT WITH:
HORSLEY & WITTEN, INC., SEXTAND HILL, 90 ROUTE 6A, SANDWICH, MASSACHUSETTS 02563
ORIGINAL MAPPING:
- PHOTOGRAMMETRIC COMPILATION - LOCK WOOD MAPPING, INC., ROCHESTER, NEW YORK.
- PARCEL MAPPING - SCHOFIELD BROTHER, INC., FRAMINGHAM AND VINEYARD HAVEN, MASSACHUSETTS.

REVISED & REPRINTED BY

CGIS MAPPING, LLC

65 Lewis Street, Marion, MA 02738
(508) 916-7795 - www.cgismapping.com

LEGEND

ASSESSORS PARCEL ID **56**
AREA ..... A
RECORD DIMENSION ..... 100' or 100
SCALED DIMENSION ..... 100 S
EXEMPT PROPERTY ..... (E)
SUBDIVISION LOT NO. ..... (2)
RIGHT OF WAY/ACCESS ..... R/W
COMMON OWNERSHIP ..... OR
WETLANDS .....

SCALE: 1 " =100 feet
FEET 0 50 100 200 300 400
METERS 0 12.5 25 50 75 100

REVISED TO: JANUARY 1, 2019

PROPERTY MAP

OAK BLUFFS

MASSACHUSETTS

INDEX

					1	2			
				5	4	3			
				6	7	8	9		
				13	12	11	10		
14			15	16	17	18			
24		23	22	21	20	19			
25	26	27	28	29	30	31			
38	37	36	35	34	33	32			
39	40	41	42	43	44	45			
52	51	50	49	48	47	46			
53	54	55	56	57		58			

N

MAP NO.

42

ASSESSORS_MAP_FY2020_**42**.PDF PRODUCED BY CGIS MAPPING, LLC. ON 12/18/2019.

THIS MAP IS FOR ASSESSMENT PURPOSES. IT IS NOT VALID FOR LEGAL DESCRIPTION OR CONVEYANCE.
THE HORISONTAL DATUM IS THE MASSACHUSETTS COORDINATE SYSTEM, ISLAND ZONE, NAD 83.
DIGITIZED IN 1998 BY CARTOGRAPHIC ASSOCIATES, INC., UNDER CONTRACT WITH:
HORSLEY & WITTEN, INC., SEXTAND HILL, 90 RO/ITE 6A, SANDWICH, MASSACHUSETTS 02563
ORIGINAL MAPPING:
- PHOTOGRAMMETRIC COMPILATION - LOCK WOOD MAPPING, INC., ROCHESTER, NEW YORK.
- PARCEL MAPPING - SCHOFIELD BROTHER, INC., FRAMINGHAM AND VINEYARD HAVEN, MASSACHUSETTS.

REVISED & REPRINTED BY

CGIS MAPPING, LLC

65 Lewis Street, Marion, MA 02738
(508) 916-7795 - www.cgismapping.com

LEGEND

ASSESSORS PARCEL ID	56	SUBDIVISION LOT NO.	2
AREA	A	RIGHT OF WAY/ACCESS	R/W
RECORD DIMENSION	100' or 100	COMMON OWNERSHIP	OR
SCALED DIMENSION	100 S	WETLANDS	
EXEMPT PROPERTY	E		

SCALE: 1 " =100 feet

FEET 0 50 100 200 300 400

METERS 0 12.5 25 50 75 100

REVISED TO: JANUARY 1, 2019

PROPERTY MAP

OAK BLUFFS

MASSACHUSETTS

INDEX

					1	2			
				5	4	3			
				6	7	8	9		
				13	12	11	10		
14				15	16	17	18		
24		23	22	21	20	19			
25	26	27	28	29	30	31			
38	37	36	35	34	33	32			
39	40	41	42	43	44	45			
52	51	50	49	48	47	46			
53	54	55	56	57		58			

N

MAP NO.

43

ASSESSORS_MAP_FY2020_**43**.PDF PRODUCED BY CGIS MAPPING, LLC, ON 12/18/2019.

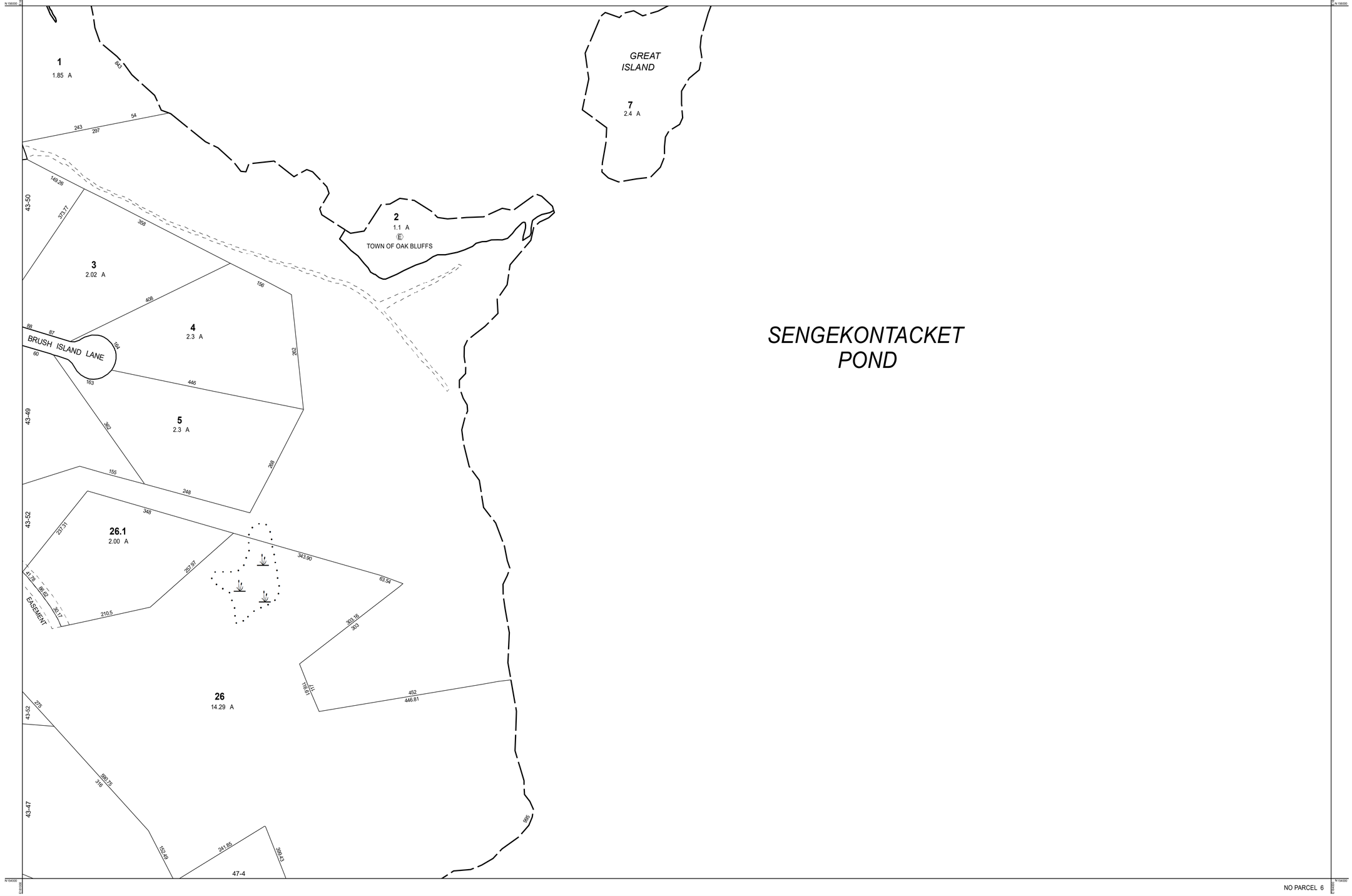

THIS MAP IS FOR ASSESSMENT PURPOSES. IT IS NOT VALID FOR LEGAL DESCRIPTION OR CONVEYANCE.
THE HORISONTAL DATUM IS THE MASSACHUSETTS COORDINATE SYSTEM, ISLAND ZONE, NAD 83.
DIGITIZED IN 1998 BY CARTOGRAPHIC ASSOCIATES, INC., UNDER CONTRACT WITH
HORSLEY & WITTEN, INC., SEXTAND HILL, 90 ROUTE 6A, SANDWICH, MASSACHUSETTS 02563
ORIGINAL MAPPING:
- PHOTOGRAMMETRIC COMPILATION - LOCK WOOD MAPPING, INC., ROCHESTER, NEW YORK.
- PARCEL MAPPING - SCHOFIELD BROTHER, INC., FRAMINGHAM AND VINEYARD HAVEN, MASSACHUSETTS.

REVISED & REPRINTED BY

CGIS MAPPING, LLC

65 Lewis Street, Marion, MA 02738
(508) 916-7795 - www.cgismapping.com

LEGEND

ASSESSORS PARCEL ID **56**
AREA ..... A
RECORD DIMENSION ..... 100' or 100
SCALED DIMENSION ..... 100 S
EXEMPT PROPERTY ..... E
SUBDIVISION LOT NO. 2
RIGHT OF WAY/ACCESS ..... R/W
COMMON OWNERSHIP ..... OR
WETLANDS .....

SCALE: 1 " =100 feet
FEET 0 50 100 200 300 400
METERS 0 12.5 25 50 75 100

REVISED TO: JANUARY 1, 2019

PROPERTY MAP

OAK BLUFFS

MASSACHUSETTS

INDEX

					1	2			
				5	4	3			
				6	7	8	9		
				13	12	11	10		
14				15	16	17	18		
24		23	22	21	20	19			
25	26	27	28	29	30	31			
38	37	36	35	34	33	32			
39	40	41	42	43	44	45			
52	51	50	49	48	47	46			
53	54	55	56	57		58			

N

MAP NO.

44

ASSESSORS_MAP_FY2020_**44** PDF PRODUCED BY CGIS MAPPING, LLC, ON 12/18/2019.

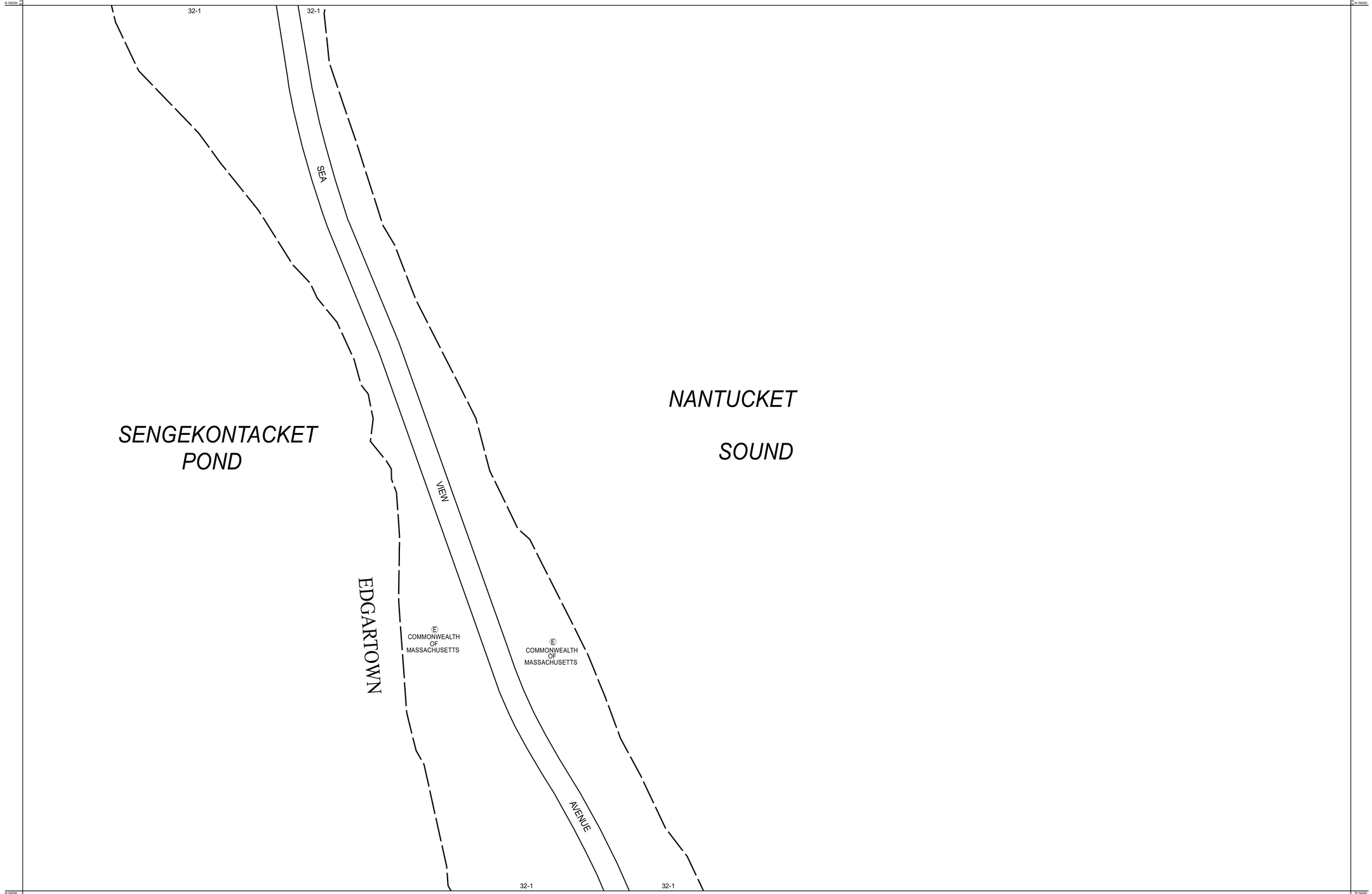

THIS MAP IS FOR ASSESSMENT PURPOSES. IT IS NOT VALID FOR LEGAL DESCRIPTION OR CONVEYANCE.
THE HORISONTAL DATUM IS THE MASSACHUSETTS COORDINATE SYSTEM, ISLAND ZONE, NAD 83.
DIGITIZED IN 1998 BY CARTOGRAPHIC ASSOCIATES, INC., UNDER CONTRACT WITH:
HORSLEY & WITTEN, INC., SEXTAND HILL, 90 ROUTE 6A, SANDWICH, MASSACHUSETTS 02563
ORIGINAL MAPPING:
- PHOTOGRAMMETRIC COMPILATION - LOCK WOOD MAPPING, INC., ROCHESTER, NEW YORK.
- PARCEL MAPPING - SCHOFIELD BROTHER, INC., FRAMINGHAM AND VINEYARD HAVEN, MASSACHUSETTS.

REVISED & REPRINTED BY

CGIS MAPPING, LLC

65 Lewis Street, Marion, MA 02738
(508) 916-7795 - www.cgismapping.com

LEGEND

ASSESSORS PARCEL ID	56
AREA	A
RECORD DIMENSION	100' or 100
SCALED DIMENSION	100 S
EXEMPT PROPERTY	E
SUBDIVISION LOT NO.	2
RIGHT OF WAY/ACCESS	R/W
COMMON OWNERSHIP	OR
WETLANDS	

SCALE: 1 " =100 feet

FEET 0 50 100 200 300 400

METERS 0 12.5 25 50 75 100

REVISED TO: JANUARY 1, 2019

PROPERTY MAP

OAK BLUFFS

MASSACHUSETTS

INDEX

					1	2			
				5	4	3			
				6	7	8	9		
				13	12	11	10		
14				15	16	17	18		
24		23	22	21	20	19			
25	26	27	28	29	30	31			
38	37	36	35	34	33	32			
39	40	41	42	43	44	45			
52	51	50	49	48	47	46			
53	54	55	56	57		58			

N

MAP NO.

45

ASSESSORS_MAP_FY2020_45.PDF PRODUCED BY CGIS MAPPING, LLC. ON 12/18/2019.

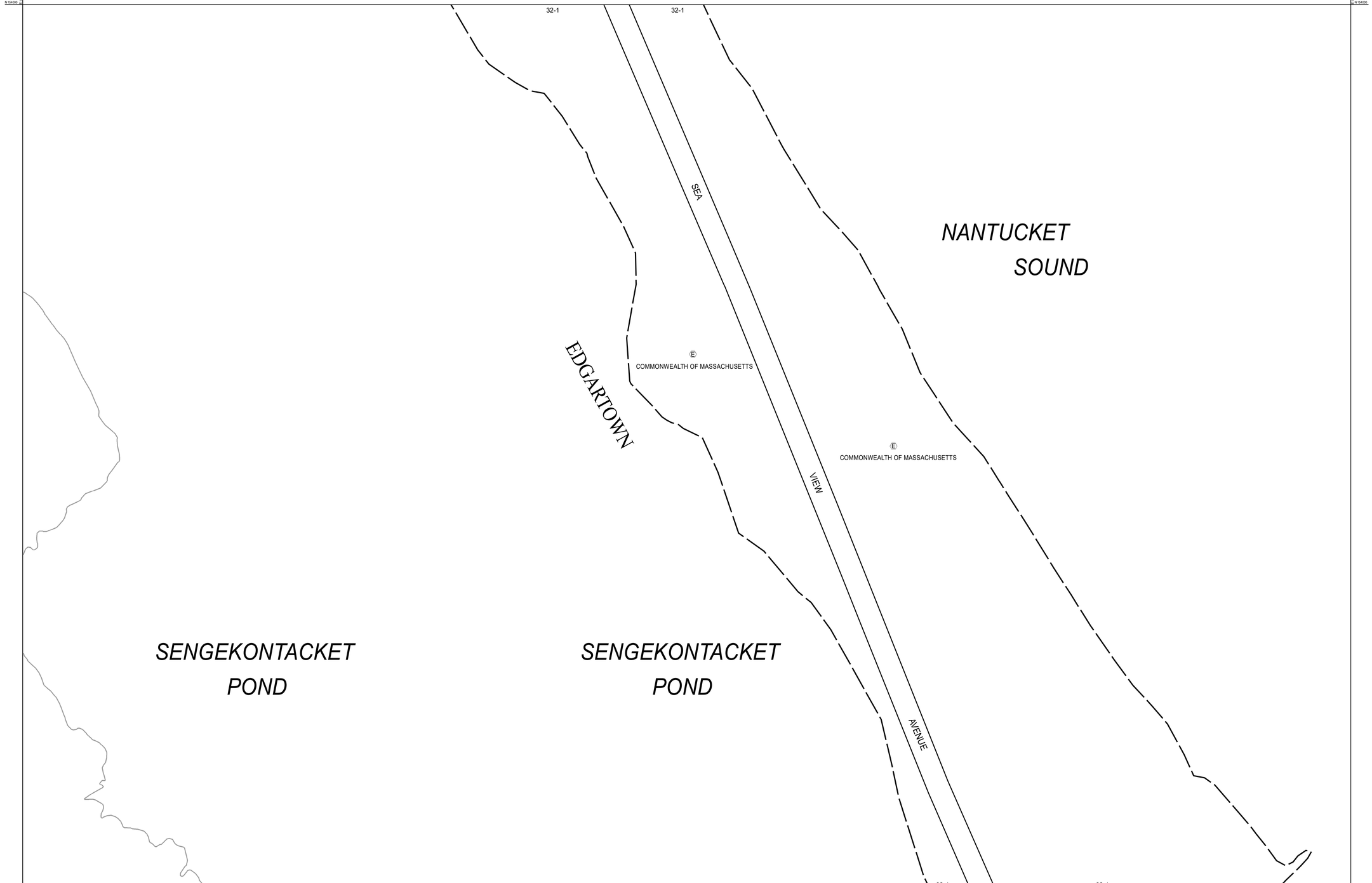

THIS MAP IS FOR ASSESSMENT PURPOSES. IT IS NOT VALID FOR LEGAL DESCRIPTION OR CONVEYANCE.
THE HORISONTAL DATUM IS THE MASSACHUSETTS COORDINATE SYSTEM, ISLAND ZONE, NAD 83.
DIGITIZED IN 1998 BY CARTOGRAPHIC ASSOCIATES, INC., UNDER CONTRACT WITH.
HORSLEY & WITTEN, INC., SEXTAND HILL, 90 ROUTE 6A, SANDWICH, MASSACHUSETTS 02563
ORIGINAL MAPPING:
- PHOTOGRAMMETRIC COMPILATION - LOCK WOOD MAPPING, INC., ROCHESTER, NEW YORK.
- PARCEL MAPPING - SCHOFIELD BROTHER, INC., FRAMINGHAM AND VINEYARD HAVEN, MASSACHUSETTS.

REVISED & REPRINTED BY

CGIS MAPPING, LLC

65 Lewis Street, Marion, MA 02738
(508) 916-7795 - www.cgismapping.com

LEGEND

ASSESSORS PARCEL ID	56	SUBDIVISION LOT NO.	2
AREA	A	RIGHT OF WAY/ACCESS	R/W
RECORD DIMENSION	100' or 100	COMMON OWNERSHIP	OR
SCALED DIMENSION	100 S	WETLANDS	
EXEMPT PROPERTY	E		

SCALE: 1 " =100 feet

FEET 0 50 100 200 300 400

METERS 0 12.5 25 50 75 100

REVISED TO: JANUARY 1, 2019

PROPERTY MAP

OAK BLUFFS

MASSACHUSETTS

INDEX

				1	2				
			5	4	3				
			6	7	8	9			
			13	12	11	10			
14			15	16	17	18			
24		23	22	21	20	19			
25	26	27	28	29	30	31			
38	37	36	35	34	33	32			
39	40	41	42	43	44	45			
52	51	50	49	48	47	46			
53	54	55	56	57		58			

N

MAP NO.

46

ASSESSORS_MAP_FY2020_46.PDF PRODUCED BY CGIS MAPPING, LLC, ON 12/18/2019.

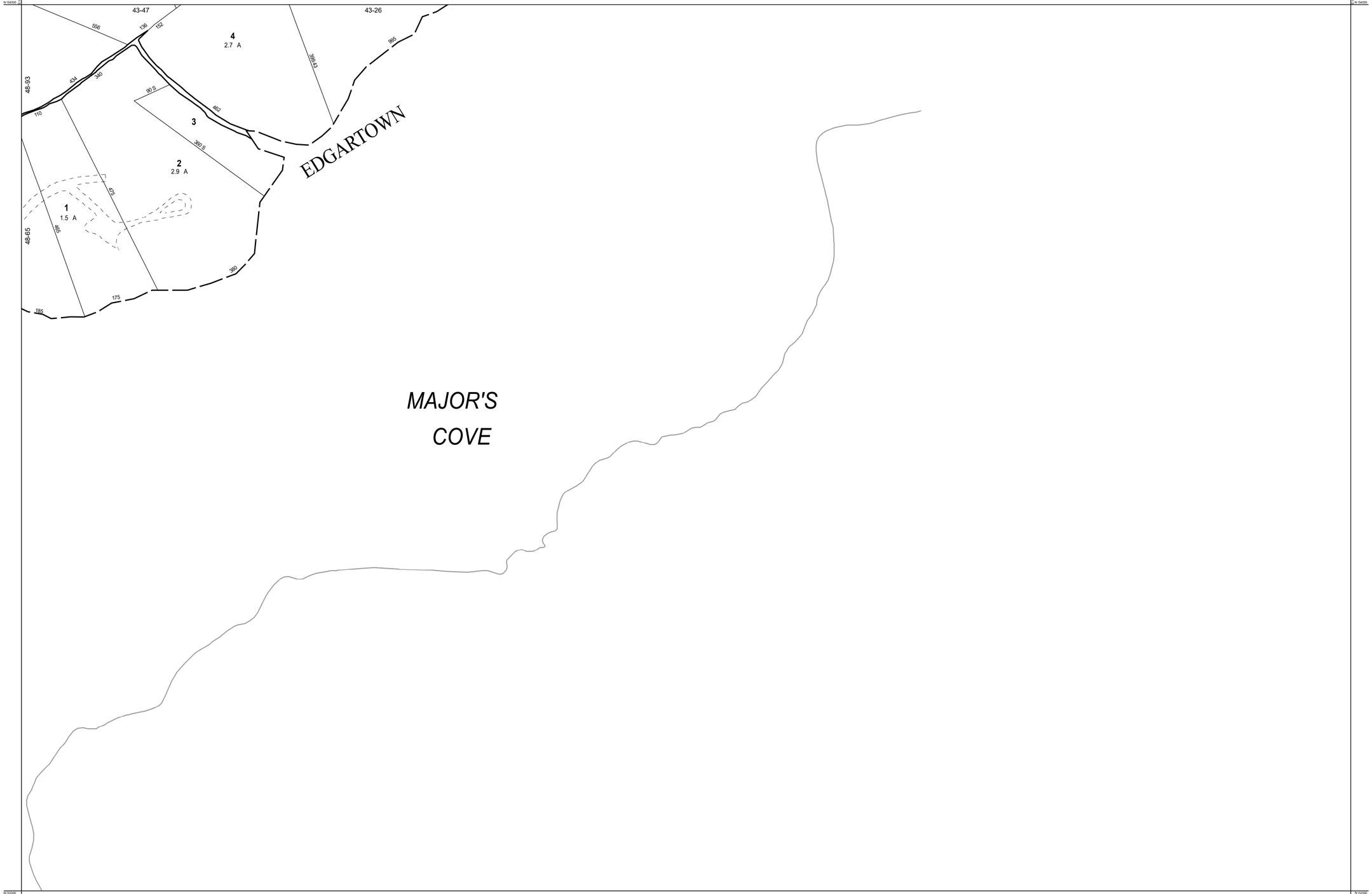

THIS MAP IS FOR ASSESSMENT PURPOSES. IT IS NOT VALID FOR LEGAL DESCRIPTION OR CONVEYANCE.
THE HORISONTAL DATUM IS THE MASSACHUSETTS COORDINATE SYSTEM, ISLAND ZONE, NAD 83.
DIGITIZED IN 1998 BY CARTOGRAPHIC ASSOCIATES, INC., UNDER CONTRACT WITH:
HORSLEY & WITTEN, INC., SEXTAND HILL, 90 ROUTE 6A, SANDWICH, MASSACHUSETTS 02563
ORIGINAL MAPPING:
- PHOTOGRAMMETRIC COMPILATION - LOCK WOOD MAPPING, INC., ROCHESTER, NEW YORK.
- PARCEL MAPPING - SCHOFIELD BROTHER, INC., FRAMINGHAM AND VINEYARD HAVEN, MASSACHUSETTS.

REVISED & REPRINTED BY

CGIS MAPPING, LLC

65 Lewis Street, Marion, MA 02738
(508) 916-7795 - www.cgismapping.com

LEGEND

ASSESSORS PARCEL ID	56	SUBDIVISION LOT NO.	2
AREA	A	RIGHT OF WAY/ACCESS	R/W
RECORD DIMENSION	100' or 100	COMMON OWNERSHIP	OR
SCALED DIMENSION	100 S	WETLANDS	
EXEMPT PROPERTY	E		

SCALE: 1 " =100 feet

FEET: 0 50 100 200 300 400

METERS: 0 12.5 25 50 75 100

REVISED TO: JANUARY 1, 2019

PROPERTY MAP

OAK BLUFFS

MASSACHUSETTS

INDEX

					1	2			
				5	4	3			
				6	7	8	9		
				13	12	11	10		
14				15	16	17	18		
24		23	22	21	20	19			
25	26	27	28	29	30	31			
38	37	36	35	34	33	32			
39	40	41	42	43	44	45			
52	51	50	49	48	47	46			
53	54	55	56	57		58			

N

MAP NO.

47

ASSESSORS_MAP_FY2020_**47** PDF PRODUCED BY CGIS MAPPING, LLC. ON 12/18/2019.

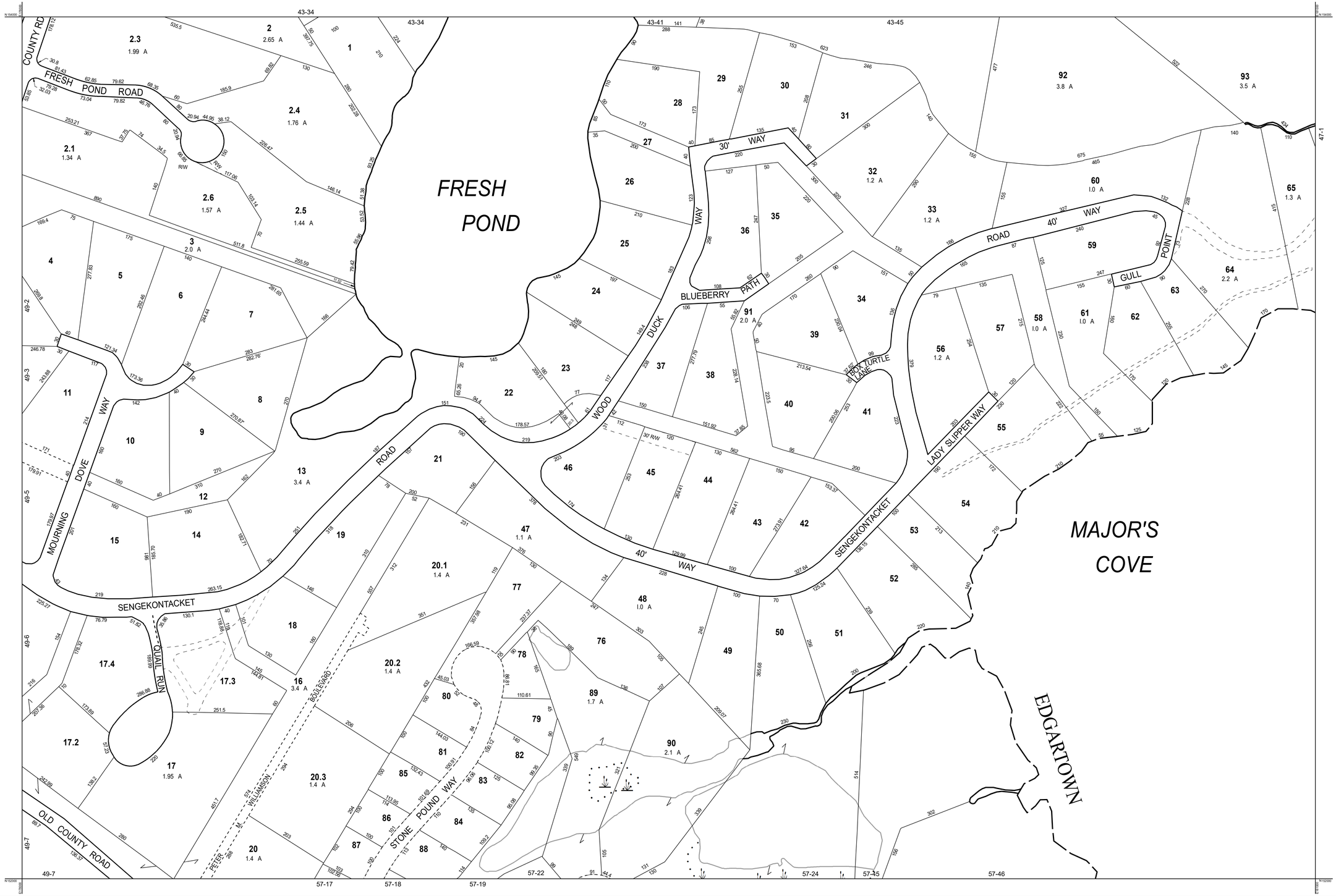

ASSESSORS_MAP_FY2020_48.PDF PRODUCED BY CGIS MAPPING, LLC, ON 12/18/2019.

THIS MAP IS FOR ASSESSMENT PURPOSES. IT IS NOT VALID FOR LEGAL DESCRIPTION OR CONVEYANCE.
THE HORISONTAL DATUM IS THE MASSACHUSETTS COORDINATE SYSTEM, ISLAND ZONE, NAD 83.
DIGITIZED IN 1998 BY CARTOGRAPHIC ASSOCIATES, INC., UNDER CONTRACT WITH:
HORSLEY & WITTEN, INC., SEXTAND HILL 90 ROUTE 6A, SANDWICH, MASSACHUSETTS 02563
ORIGINAL MAPPING:
- PHOTOGRAMMETRIC COMPILATION - LOCK WOOD MAPPING, INC., ROCHESTER, NEW YORK.
- PARCEL MAPPING - SCHOFIELD BROTHER, INC., FRAMINGHAM AND VINEYARD HAVEN, MASSACHUSETTS.

REVISED & REPRINTED BY

CGIS MAPPING, LLC

65 Lewis Street, Marion, MA 02738
(508) 916-7795 - www.cgismapping.com

LEGEND

ASSESSORS PARCEL ID	56
AREA	A
RECORD DIMENSION	100' or 100
SCALED DIMENSION	100 S
EXEMPT PROPERTY	E
SUBDIVISION LOT NO.	2
RIGHT OF WAY/ACCESS	R/W
COMMON OWNERSHIP	OR
WETLANDS	

SCALE: 1 " =100 feet

FEET: 0 50 100 200 300 400

METERS: 0 12.5 25 50 75 100

REVISED TO: JANUARY 1, 2019

PROPERTY MAP

OAK BLUFFS

MASSACHUSETTS

INDEX

					1	2			
				5	4	3			
				6	7	8	9		
				13	12	11	10		
14			15	16	17	18			
24		23	22	21	20	19			
25	26	27	28	29	30	31			
38	37	36	35	34	33	32			
39	40	41	42	43	44	45			
52	51	50	49	48	47	46			
53	54	55	56	57		58			

N

MAP NO.

48

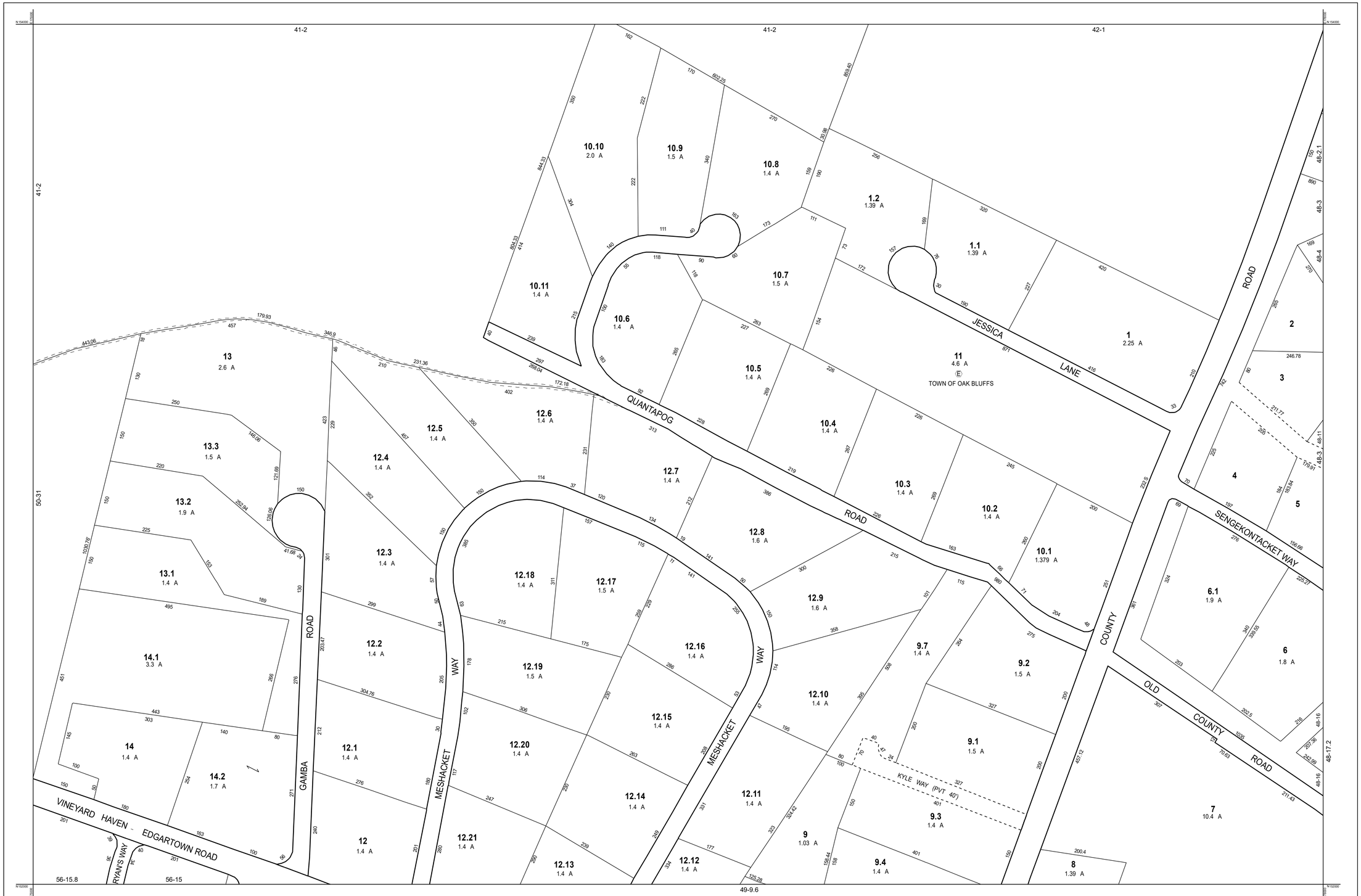

THIS MAP IS FOR ASSESSMENT PURPOSES. IT IS NOT VALID FOR LEGAL DESCRIPTION OR CONVEYANCE. THE HORISONTAL DATUM IS THE MASSACHUSETTS COORDINATE SYSTEM, ISLAND ZONE, NAD 83. DIGITIZED IN 1998 BY CARTOGRAPHIC ASSOCIATES, INC., UNDER CONTRACT WITH: HORSLEY & WITTEN, INC., SEXTAND HILL, 90 ROUTE 6A, SANDWICH, MASSACHUSETTS 02563
ORIGINAL MAPPING:
- PHOTOGRAMMETRIC COMPILATION - LOCK WOOD MAPPING, INC., ROCHESTER, NEW YORK.
- PARCEL MAPPING - SCHOFIELD BROTHER, INC., FRAMINGHAM AND VINEYARD HAVEN, MASSACHUSETTS.

REVISED & REPRINTED BY

CGIS MAPPING, LLC

65 Lewis Street, Marion, MA 02738
(508) 916-7795 - www.cgismapping.com

LEGEND

ASSESSORS PARCEL ID	56
AREA	A
RECORD DIMENSION	100' or 100
SCALED DIMENSION	100 S
EXEMPT PROPERTY	(E)
SUBDIVISION LOT NO.	(2)
RIGHT OF WAY/ACCESS	R/W
COMMON OWNERSHIP	OR
WETLANDS	

SCALE: 1 " =100 feet

FEET 0 50 100 200 300 400

METERS 0 12.5 25 50 75 100

REVISED TO: JANUARY 1, 2019

PROPERTY MAP

OAK BLUFFS

MASSACHUSETTS

INDEX

					1	2			
				5	4	3			
				6	7	8	9		
				13	12	11	10		
14				15	16	17	18		
24		23	22	21	20	19			
25	26	27	28	29	30	31			
38	37	36	35	34	33	32			
39	40	41	42	43	44	45			
52	51	50	49	48	47	46			
53	54	55	56	57		58			

N

MAP NO.

49

ASSESSORS_MAP_FY2020_**49** PDF PRODUCED BY CGIS MAPPING, LLC. ON 12/18/2019.

THIS MAP IS FOR ASSESSMENT PURPOSES. IT IS NOT VALID FOR LEGAL DESCRIPTION OR CONVEYANCE.
THE HORISONTAL DATUM IS THE MASSACHUSETTS COORDINATE SYSTEM, ISLAND ZONE, NAD 83.
DIGITIZED IN 1998 BY CARTOGRAPHIC ASSOCIATES, INC., UNDER CONTRACT WITH:
HORSLEY & WITTEN, INC., SEXTAND HILL, 90 ROUTE 6A, SANDWICH, MASSACHUSETTS 02563
ORIGINAL MAPPING:
- PHOTOGRAMMETRIC COMPILATION - LOCK WOOD MAPPING, INC., ROCHESTER, NEW YORK.
- PARCEL MAPPING - SCHOFIELD BROTHER, INC., FRAMINGHAM AND VINEYARD HAVEN, MASSACHUSETTS.

REVISED & REPRINTED BY

CGIS MAPPING, LLC

65 Lewis Street, Marion, MA 02738
(508) 916-7795 - www.cgismapping.com

LEGEND

ASSESSORS PARCEL ID	56
AREA	A
RECORD DIMENSION	100' or 100
SCALED DIMENSION	100 S
EXEMPT PROPERTY	E
SUBDIVISION LOT NO.	2
RIGHT OF WAY/ACCESS	R/W
COMMON OWNERSHIP	OR
WETLANDS	

SCALE: 1 " =100 feet

FEET: 0 50 100 200 300 400

METERS: 0 12.5 25 50 75 100

REVISED TO: JANUARY 1, 2019

PROPERTY MAP

OAK BLUFFS

MASSACHUSETTS

INDEX

				1	2		
			5	4	3		
			6	7	8	9	
			13	12	11	10	
14			15	16	17	18	
24		23	22	21	20	19	
25	26	27	28	29	30	31	
38	37	36	35	34	33	32	
39	40	41	42	43	44	45	
52	51	50	49	48	47	46	
53	54	55	56	57		58	

N

MAP NO.

50

ASSESSORS_MAP_FY2020_50.PDF PRODUCED BY CGIS MAPPING, LLC. ON 12/18/2019.

ASSESSORS_MAP_FY2020_51 PDF PRODUCED BY CGIS MAPPING, LLC. ON 12/18/2019.

THIS MAP IS FOR ASSESSMENT PURPOSES. IT IS NOT VALID FOR LEGAL DESCRIPTION OR CONVEYANCE.
THE HORISONTAL DATUM IS THE MASSACHUSETTS COORDINATE SYSTEM, ISLAND ZONE, NAD 83.
DIGITIZED IN 1998 BY CARTOGRAPHIC ASSOCIATES, INC., UNDER CONTRACT WITH:
HORSLEY & WITTEN, INC., SEXTAND HILL, 90 ROUTE 6A, SANDWICH, MASSACHUSETTS 02563
ORIGINAL MAPPING:
- PHOTOGRAMMETRIC COMPILATION - LOCK WOOD MAPPING, INC., ROCHESTER, NEW YORK.
- PARCEL MAPPING - SCHOFIELD BROTHER, INC., FRAMINGHAM AND VINEYARD HAVEN, MASSACHUSETTS.

REVISED & REPRINTED BY

CGIS MAPPING, LLC

65 Lewis Street, Marion, MA 02738
(508) 916-7795 - www.cgismapping.com

LEGEND

ASSESSORS PARCEL ID	56	SUBDIVISION LOT NO.	2
AREA	A	RIGHT OF WAY/ACCESS	R/W
RECORD DIMENSION	100' or 100	COMMON OWNERSHIP	OR
SCALED DIMENSION	100 S	WETLANDS	
EXEMPT PROPERTY	E		

SCALE: 1 " =100 feet

FEET: 0 50 100 200 300 400

METERS: 0 12.5 25 50 75 100

REVISED TO: JANUARY 1, 2019

PROPERTY MAP

OAK BLUFFS

MASSACHUSETTS

INDEX

						1	2		
					5	4	3		
					6	7	8	9	
				13	12	11	10		
				15	16	17	18		
14									
24		23	22	21	20	19			
25	26	27	28	29	30	31			
38	37	36	35	34	33	32			
39	40	41	42	43	44	45			
52	51	50	49	48	47	46			
53	54	55	56	57		58			

N

MAP NO.

51

ASSESSORS_MAP_FY2020_52.PDF PRODUCED BY CGIS MAPPING, LLC. ON 12/18/2019.

THIS MAP IS FOR ASSESSMENT PURPOSES. IT IS NOT VALID FOR LEGAL DESCRIPTION OR CONVEYANCE.
THE HORISONTAL DATUM IS THE MASSACHUSETTS COORDINATE SYSTEM, ISLAND ZONE, NAD 83.
DIGITIZED IN 1998 BY CARTOGRAPHIC ASSOCIATES, INC., UNDER CONTRACT WITH:
HORSLEY & WITTEN, INC., SEXTAND HILL, 90 ROUTE 6A, SANDWICH, MASSACHUSETTS 02563
ORIGINAL MAPPING:
- PHOTOGRAMMETRIC COMPILATION - LOCK WOOD MAPPING, INC., ROCHESTER, NEW YORK.
- PARCEL MAPPING - SCHOFIELD BROTHER, INC., FRAMINGHAM AND VINEYARD HAVEN, MASSACHUSETTS.

REVISED & REPRINTED BY

CGIS MAPPING, LLC

65 Lewis Street, Marion, MA 02738
(508) 916-7795 - www.cgismapping.com

LEGEND

ASSESSORS PARCEL ID 56
AREA ..... A
RECORD DIMENSION ..... 100' or 100
SCALED DIMENSION ..... 100 S
EXEMPT PROPERTY ..... E
SUBDIVISION LOT NO. 2
RIGHT OF WAY/ACCESS ..... R/W
COMMON OWNERSHIP ..... OR
WETLANDS .....

SCALE: 1 " =100 feet
FEET 0 50 100 200 300 400
METERS 0 12.5 25 50 75 100

REVISED TO: JANUARY 1, 2019

PROPERTY MAP

OAK BLUFFS

MASSACHUSETTS

INDEX

					1	2			
				5	4	3			
				6	7	8	9		
				13	12	11	10		
14				15	16	17	18		
24		23	22	21	20	19			
25	26	27	28	29	30	31			
38	37	36	35	34	33	32			
39	40	41	42	43	44	45			
52	51	50	49	48	47	46			
53	54	55	56	57		58			

N

MAP NO.

52

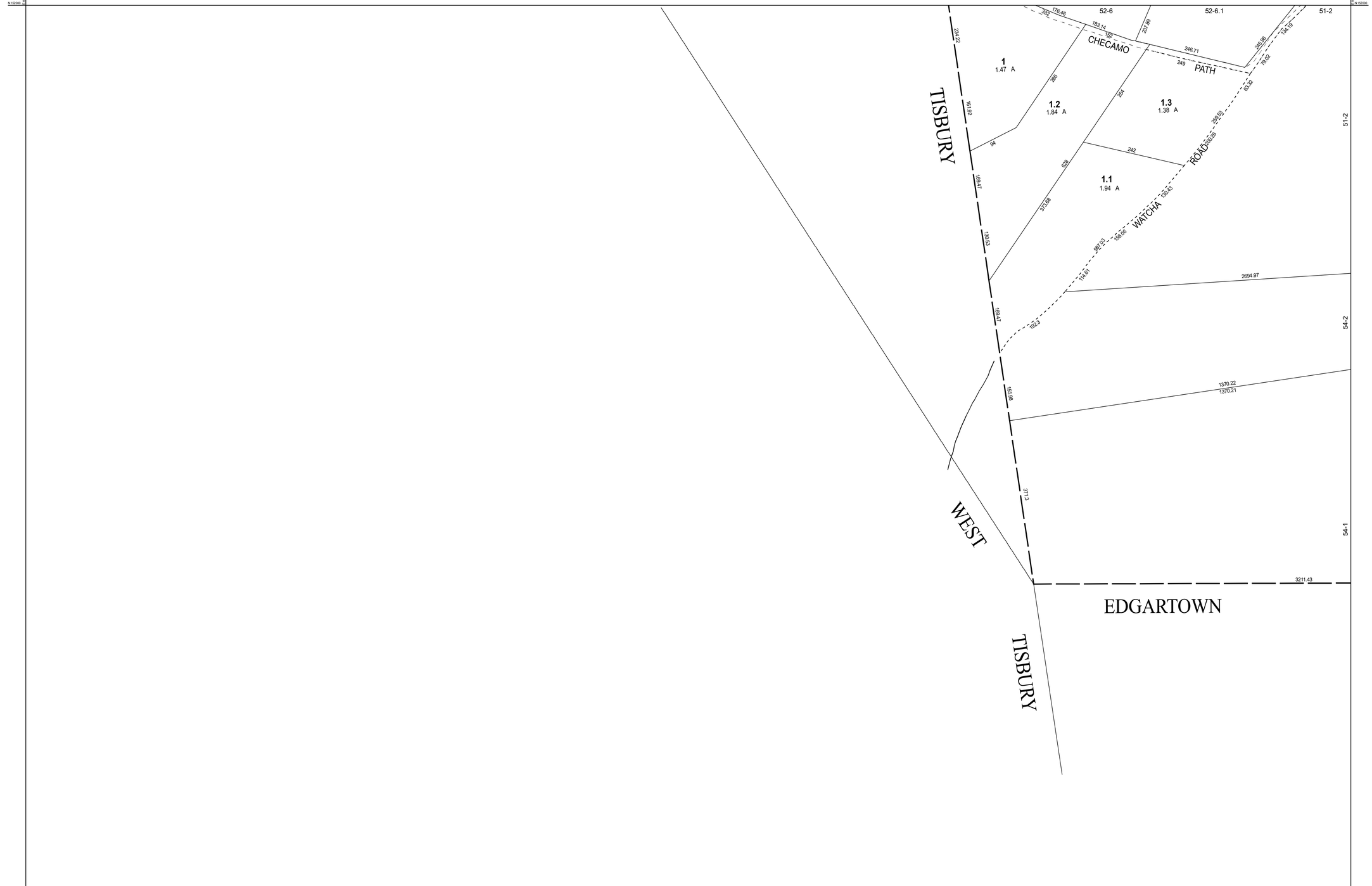

THIS MAP IS FOR ASSESSMENT PURPOSES. IT IS NOT VALID FOR LEGAL DESCRIPTION OR CONVEYANCE.
THE HORISONTAL DATUM IS THE MASSACHUSETTS COORDINATE SYSTEM, ISLAND ZONE, NAD 83.
DIGITIZED IN 1998 BY CARTOGRAPHIC ASSOCIATES, INC., UNDER CONTRACT WITH
HORSLEY & WITTEN, INC., SEXTAND HILL, 90 ROUTE 6A, SANDWICH, MASSACHUSETTS 02563
ORIGINAL MAPPING:
- PHOTOGRAMMETRIC COMPILATION - LOCK WOOD MAPPING, INC., ROCHESTER, NEW YORK,
- PARCEL MAPPING - SCHOFIELD BROTHER, INC., FRAMINGHAM AND VINEYARD HAVEN, MASSACHUSETTS.

REVISED & REPRINTED BY

CGIS MAPPING, LLC

65 Lewis Street, Marion, MA 02738
(508) 916-7795 - www.cgismapping.com

LEGEND

ASSESSORS PARCEL ID **56**
AREA ..... A
RECORD DIMENSION ..... 100' or 100
SCALED DIMENSION ..... 100 S
EXEMPT PROPERTY ..... (E)

SUBDIVISION LOT NO. ..... (2)
RIGHT OF WAY/ACCESS ..... R/W
COMMON OWNERSHIP ..... OR
WETLANDS .....

SCALE: 1 " =100 feet

FEET: 0 50 100 200 300 400
METERS: 0 12.5 25 50 75 100

REVISED TO: JANUARY 1, 2019

PROPERTY MAP

OAK BLUFFS

MASSACHUSETTS

INDEX

				1	2		
			5	4	3		
			6	7	8	9	
			13	12	11	10	
14			15	16	17	18	
24		23	22	21	20	19	
25	26	27	28	29	30	31	
38	37	36	35	34	33	32	
39	40	41	42	43	44	45	
52	51	50	49	48	47	46	
53	54	55	56	57		58	

N

MAP NO.

53

ASSESSORS_MAP_FY2020_**53** PDF PRODUCED BY CGIS MAPPING, LLC, ON 12/18/2019.

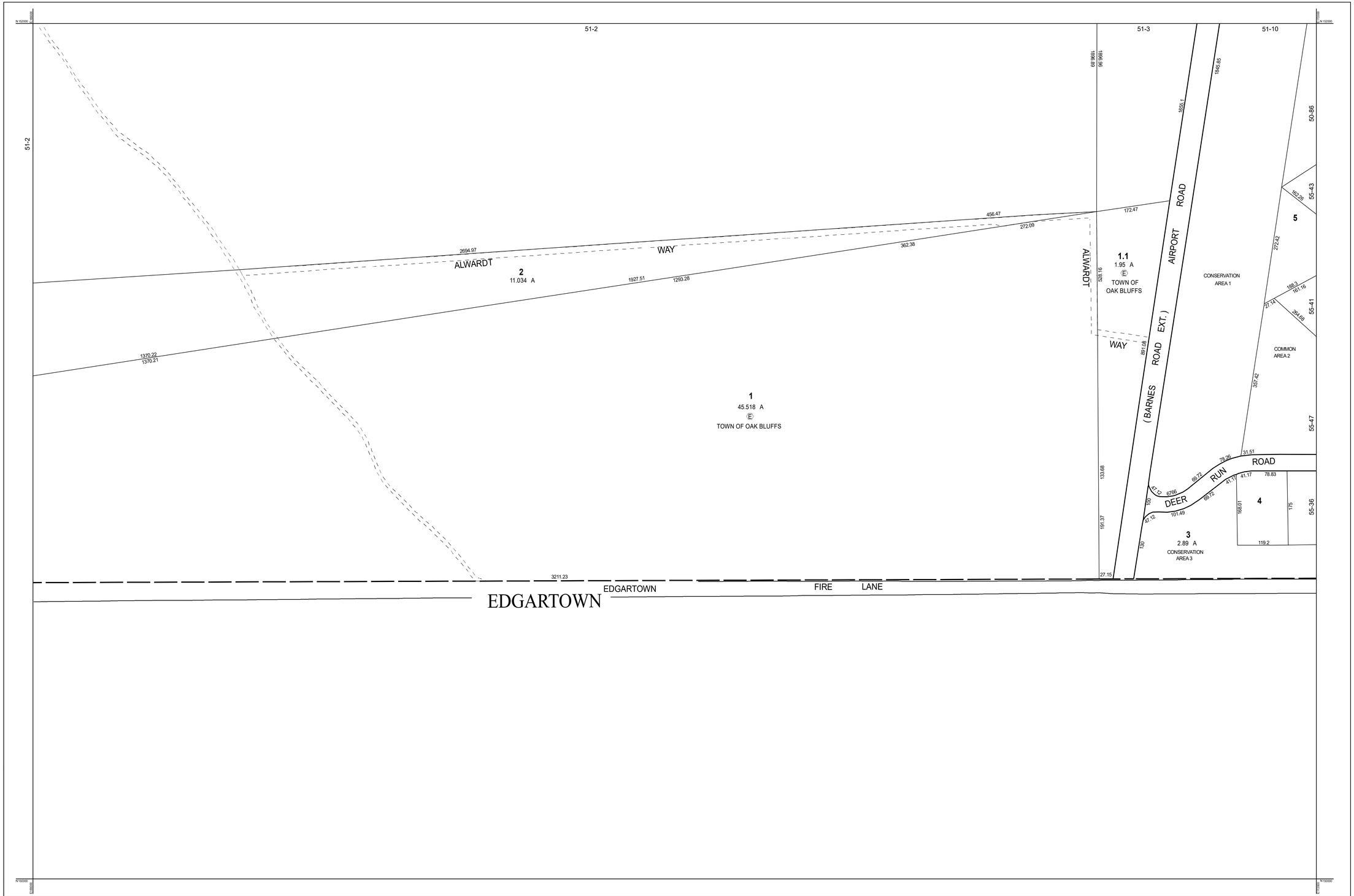

THIS MAP IS FOR ASSESSMENT PURPOSES. IT IS NOT VALID FOR LEGAL DESCRIPTION OR CONVEYANCE.
THE HORISONTAL DATUM IS THE MASSACHUSETTS COORDINATE SYSTEM, ISLAND ZONE, NAD 83.
DIGITIZED IN 1998 BY CARTOGRAPHIC ASSOCIATES, INC., UNDER CONTRACT WITH:
HORSLEY & WITTEN, INC., SEXTAND HILL, 90 ROUTE 6A, SANDWICH, MASSACHUSETTS 02563
ORIGINAL MAPPING:
- PHOTOGRAMMETRIC COMPILATION - LOCK WOOD MAPPING, INC., ROCHESTER, NEW YORK.
- PARCEL MAPPING - SCHOFIELD BROTHER, INC., FRAMINGHAM AND VINEYARD HAVEN, MASSACHUSETTS.

REVISED & REPRINTED BY

CGIS MAPPING, LLC

65 Lewis Street, Marion, MA 02738
(508) 916-7795 - www.cgismapping.com

LEGEND

ASSESSORS PARCEL ID	56	SUBDIVISION LOT NO.	2
AREA	A	RIGHT OF WAY/ACCESS	R/W
RECORD DIMENSION	100' or 100	COMMON OWNERSHIP	OR
SCALED DIMENSION	100 S	WETLANDS	
EXEMPT PROPERTY	E		

SCALE: 1 " =100 feet

FEET: 0 50 100 200 300 400

METERS: 0 12.5 25 50 75 100

REVISED TO: JANUARY 1, 2019

PROPERTY MAP

OAK BLUFFS

MASSACHUSETTS

INDEX

					1	2			
				5	4	3			
				6	7	8	9		
				13	12	11	10		
14				15	16	17	18		
24		23	22	21	20	19			
25	26	27	28	29	30	31			
38	37	36	35	34	33	32			
39	40	41	42	43	44	45			
52	51	50	49	48	47	46			
53	54	55	56	57		58			

N

MAP NO.

54

ASSESSORS_MAP_FY2020_**54**.PDF PRODUCED BY CGIS MAPPING, LLC. ON 12/18/2019.

THIS MAP IS FOR ASSESSMENT PURPOSES. IT IS NOT VALID FOR LEGAL DESCRIPTION OR CONVEYANCE.
THE HORISONTAL DATUM IS THE MASSACHUSETTS COORDINATE SYSTEM, ISLAND ZONE, NAD 83.
DIGITIZED IN 1998 BY CARTOGRAPHIC ASSOCIATES, INC., UNDER CONTRACT WITH
HORSLEY & WITTEN, INC., SEXTAND HILL, 90 ROUTE 6A, SANDWICH, MASSACHUSETTS 02563
ORIGINAL MAPPING:
- PHOTOGRAMMETRIC COMPILATION - LOCK WOOD MAPPING, INC., ROCHESTER, NEW YORK.
- PARCEL MAPPING - SCHOFIELD BROTHER, INC., FRAMINGHAM AND VINEYARD HAVEN, MASSACHUSETTS.

REVISED & REPRINTED BY

CGIS MAPPING, LLC

65 Lewis Street, Marion, MA 02738
(508) 916-7795 - www.cgismapping.com

LEGEND

ASSESSORS PARCEL ID	56
AREA	A
RECORD DIMENSION	100' or 100
SCALED DIMENSION	100 S
EXEMPT PROPERTY	(E)
SUBDIVISION LOT NO.	(2)
RIGHT OF WAY/ACCESS	R/W
COMMON OWNERSHIP	OR
WETLANDS	

SCALE: 1 " =100 feet

FEET 0 50 100 200 300 400

METERS 0 12.5 25 50 75 100

REVISED TO: JANUARY 1, 2019

PROPERTY MAP

OAK BLUFFS

MASSACHUSETTS

INDEX

					1	2			
				5	4	3			
				6	7	8	9		
				13	12	11	10		
14				15	16	17	18		
24		23	22	21	20	19			
25	26	27	28	29	30	31			
38	37	36	35	34	33	32			
39	40	41	42	43	44	45			
52	51	50	49	48	47	46			
53	54	55	56	57		58			

N

MAP NO.

55

ASSESSORS_MAP_FY2020_55.PDF PRODUCED BY CGIS MAPPING, LLC, ON 12/18/2019.

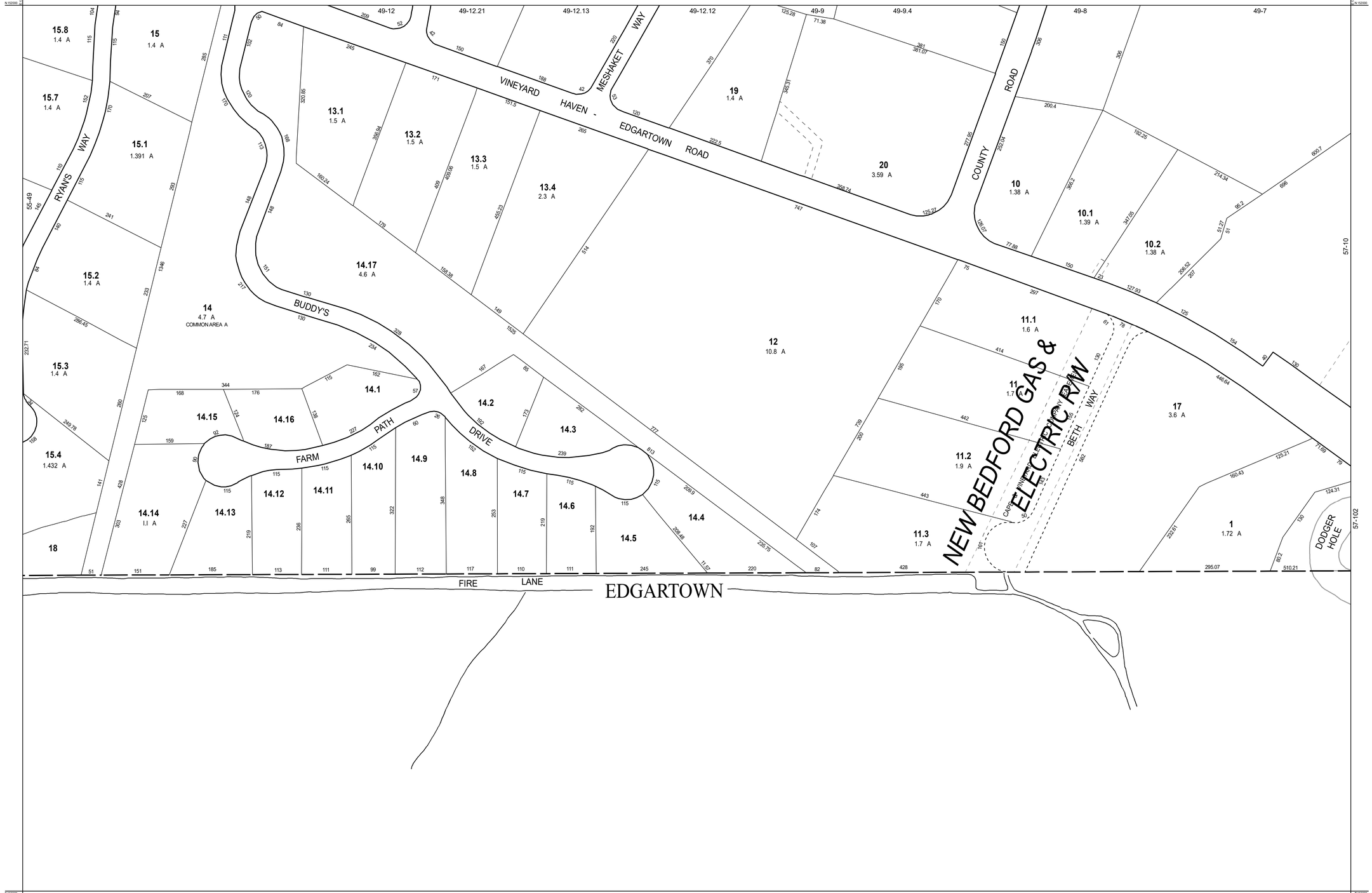

ASSESSORS_MAP_FY2020_**56**.PDF PRODUCED BY CGIS MAPPING, LLC. ON 12/18/2019.

THIS MAP IS FOR ASSESSMENT PURPOSES. IT IS NOT VALID FOR LEGAL DESCRIPTION OR CONVEYANCE. THE HORISONTAL DATUM IS THE MASSACHUSETTS COORDINATE SYSTEM, ISLAND ZONE, NAD 83. DIGITIZED IN 1998 BY CARTOGRAPHIC ASSOCIATES, INC., UNDER CONTRACT WITH: HORSLEY & WITTEN, INC., SEXTAND HILL, 90 ROUTE 6A, SANDWICH, MASSACHUSETTS 02563
ORIGINAL MAPPING:
- PHOTOGRAMMETRIC COMPILATION - LOCK WOOD MAPPING, INC., ROCHESTER, NEW YORK.
- PARCEL MAPPING - SCHOFIELD BROTHER, INC., FRAMINGHAM AND VINEYARD HAVEN, MASSACHUSETTS.

REVISED & REPRINTED BY

CGIS MAPPING, LLC

65 Lewis Street, Marion, MA 02738
(508) 916-7795 - www.cgismapping.com

LEGEND

ASSESSORS PARCEL ID	56
AREA	A
RECORD DIMENSION	100' or 100
SCALED DIMENSION	100 S
EXEMPT PROPERTY	E
SUBDIVISION LOT NO.	2
RIGHT OF WAY/ACCESS	R/W
COMMON OWNERSHIP	OR
WETLANDS	

SCALE: 1 " =100 feet

FEET 0 50 100 200 300 400

METERS 0 12.5 25 50 75 100

REVISED TO: JANUARY 1, 2019

PROPERTY MAP

OAK BLUFFS

MASSACHUSETTS

INDEX

					1	2			
				5	4	3			
				6	7	8	9		
				13	12	11	10		
14				15	16	17	18		
24		23	22	21	20	19			
25	26	27	28	29	30	31			
38	37	36	35	34	33	32			
39	40	41	42	43	44	45			
52	51	50	49	48	47	46			
53	54	55	56	57		58			

N

MAP NO.

56

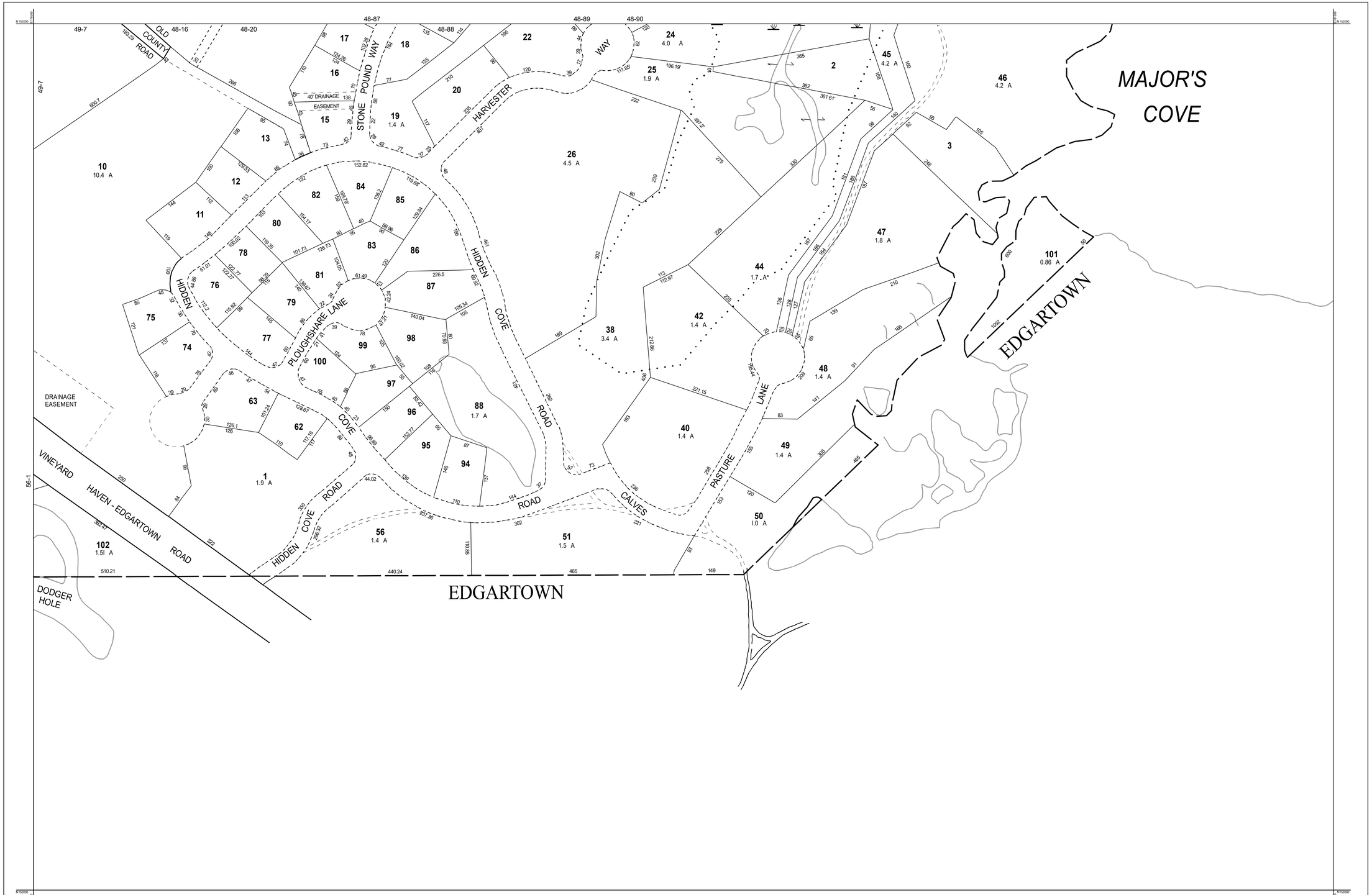

THIS MAP IS FOR ASSESSMENT PURPOSES. IT IS NOT VALID FOR LEGAL DESCRIPTION OR CONVEYANCE.
THE HORISONTAL DATUM IS THE MASSACHUSETTS COORDINATE SYSTEM, ISLAND ZONE, NAD 83.
DIGITIZED IN 1998 BY CARTOGRAPHIC ASSOCIATES, INC., UNDER CONTRACT WITH:
HORSLEY & WITTEN, INC., SEXTAND HILL, 90 ROUTE 6A, SANDWICH, MASSACHUSETTS 02563
ORIGINAL MAPPING:
- PHOTOGRAMMETRIC COMPILATION - LOCK WOOD MAPPING, INC., ROCHESTER, NEW YORK.
- PARCEL MAPPING - SCHOFIELD BROTHER, INC., FRAMINGHAM AND VINEYARD HAVEN, MASSACHUSETTS.

REVISED & REPRINTED BY

CGIS MAPPING, LLC

65 Lewis Street, Marion, MA 02738
(508) 916-7795 - www.cgismapping.com

LEGEND

ASSESSORS PARCEL ID 56
AREA ..... A
RECORD DIMENSION ..... 100' or 100
SCALED DIMENSION ..... 100 S
EXEMPT PROPERTY ..... E

SUBDIVISION LOT NO. 2
RIGHT OF WAY/ACCESS ..... R/W
COMMON OWNERSHIP ..... OR
WETLANDS .....

SCALE: 1 " =100 feet
FEET 0 50 100 200 300 400
METERS 0 12.5 25 50 75 100

REVISED TO: JANUARY 1, 2019

PROPERTY MAP

OAK BLUFFS

MASSACHUSETTS

INDEX

N

MAP NO.

57

ASSESSORS_MAP_FY2020_57.PDF PRODUCED BY CGIS MAPPING, LLC. ON 12/18/2019.

THIS MAP IS FOR ASSESSMENT PURPOSES. IT IS NOT VALID FOR LEGAL DESCRIPTION OR CONVEYANCE.
THE HORISONTAL DATUM IS THE MASSACHUSETTS COORDINATE SYSTEM, ISLAND ZONE, NAD 83.
DIGITIZED IN 1998 BY CARTOGRAPHIC ASSOCIATES, INC., UNDER CONTRACT WITH:
HORSLEY & WITTEN, INC., SEXTAND HILL, 90 ROUTE 6A, SANDWICH, MASSACHUSETTS 02563
ORIGINAL MAPPING:
- PHOTOGRAMMETRIC COMPILATION - LOCK WOOD MAPPING, INC., ROCHESTER, NEW YORK.
- PARCEL MAPPING - SCHOFIELD BROTHER, INC., FRAMINGHAM AND VINEYARD HAVEN, MASSACHUSETTS.

REVISED & REPRINTED BY

CGIS MAPPING, LLC

65 Lewis Street, Marion, MA 02738
(508) 916-7795 - www.cgismapping.com

LEGEND

ASSESSORS PARCEL ID	56
AREA	A
RECORD DIMENSION	100' or 100
SCALED DIMENSION	100 S
EXEMPT PROPERTY	E
SUBDIVISION LOT NO.	2
RIGHT OF WAY/ACCESS	R/W
COMMON OWNERSHIP	OR
WETLANDS	

SCALE: 1 " =100 feet

FEET: 0 50 100 200 300 400

METERS: 0 12.5 25 50 75 100

REVISED TO: JANUARY 1, 2019

PROPERTY MAP

OAK BLUFFS

MASSACHUSETTS

INDEX

					1	2			
				5	4	3			
				6	7	8	9		
				13	12	11	10		
14				15	16	17	18		
24		23	22	21	20	19			
25	26	27	28	29	30	31			
38	37	36	35	34	33	32			
39	40	41	42	43	44	45			
52	51	50	49	48	47	46			
53	54	55	56	57		58			

N

MAP NO.

58

ASSESSORS_MAP_FY2020_**58** PDF PRODUCED BY CGIS MAPPING, LLC. ON 12/18/2019.