

2-250008 ON 80

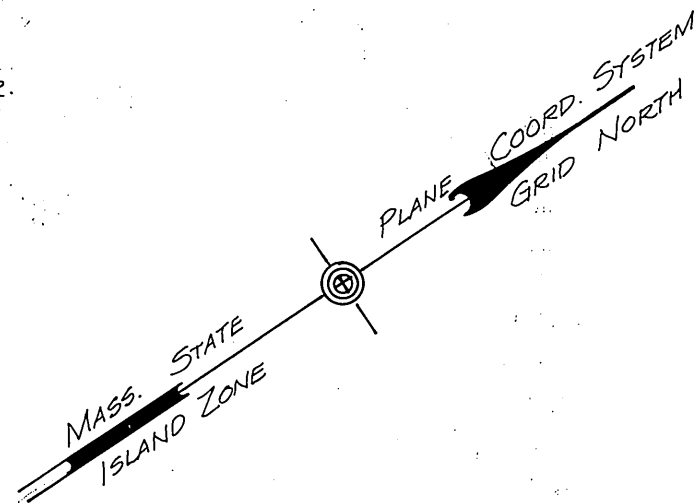
NOTE: COVENANTS OF RECORD (DUKES COUNTY REGISTRY OF DEEDS - BOOK 386, PAGES 79-80) ARE EFFECTIVE FOR LOTS 11 THROUGH 17 INCLUSIVE.

PLAN REFERENCE
SEE OAK BLUFFS CASE FILE #10 RECORDED IN COUNTY OF DUKES COUNTY REGISTRY OF DEEDS.

APPROVAL UNDER SUBDIVISION CONTROL LAW NOT REQUIRED
OAK BLUFFS PLANNING BOARD

LEGEND

- DRILL HOLE IN CONCRETE BOUND FOUND.
- DRILL HOLE IN CONCRETE BOUND SET.
- (24-2)..... OAK BLUFFS ASSESSOR PARCEL NUMBER.
- STEEL SURVEY MARKER FOUND.
- STAKE SET.
- RIDGE LINE AND TRACE OF FENCE.



John C. [Signature]
[Signature]
[Signature]
 DATE: 4-8-82

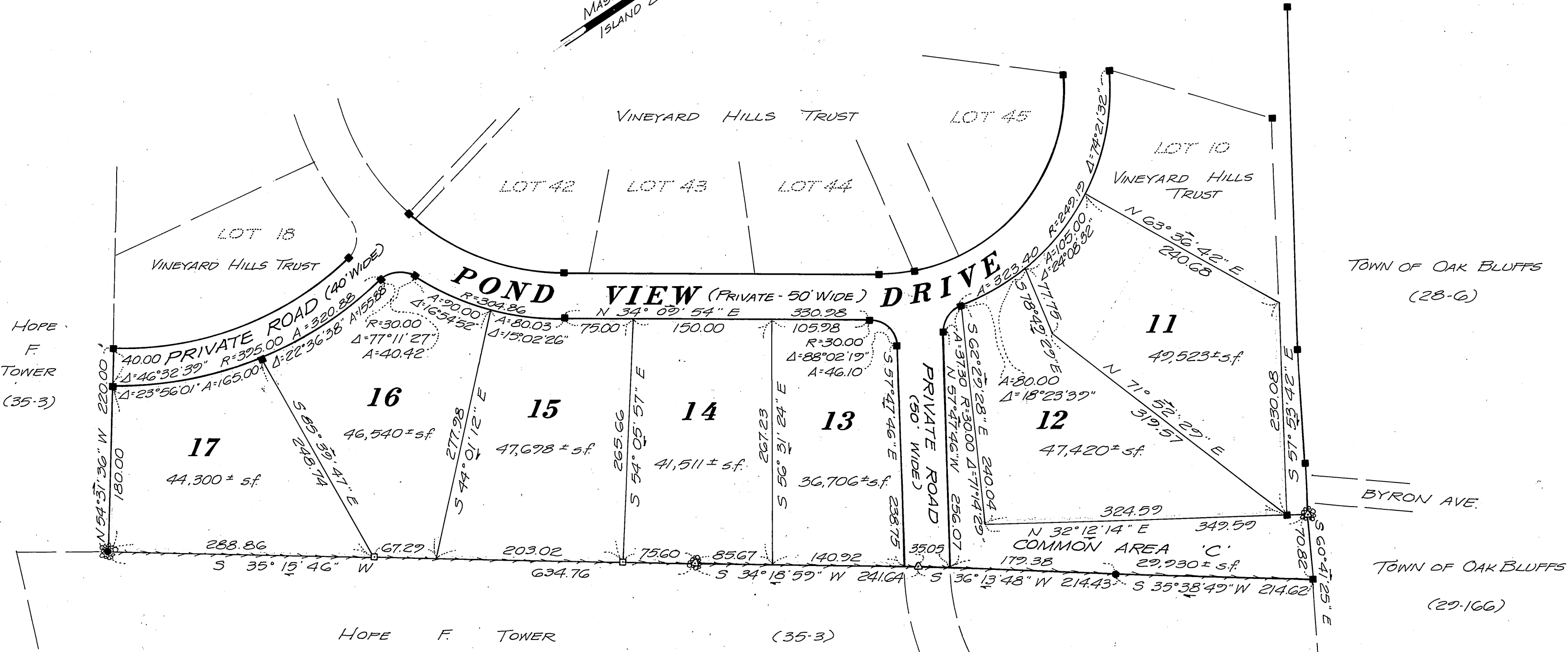

RECEIVED-ENTERED
 8:55 AM
 COUNTY OF DUKES COUNTY
 REGISTRY OF DEEDS
 JUN 15 1982
 BEVERLY W. KING

"I CERTIFY THAT THIS SURVEY AND PLAN CONFORMS TO THE ETHICAL, PROCEDURAL AND TECHNICAL STANDARDS FOR THE PRACTICE OF LAND SURVEYING IN THE COMMONWEALTH OF MASSACHUSETTS."

"I CERTIFY THAT THE PREPARATION OF THIS PLAN CONFORMS WITH THE RULES AND REGULATIONS OF THE REGISTERS OF DEEDS DATED JUNE 12, 1975."

Hollis A. Smith
 REGISTERED LAND SURVEYOR

DATE: March 26, 1982.



A Plan of Land in
OAK BLUFFS, MASS.
 prepared for
VINEYARD HILLS TRUST
 SCALE: 1" = 100' · MARCH 24, 1982

SMITH & DOWLING
 ENGINEERS · SURVEYORS · PLANNERS
 State Road · Post Office Box 1087
 Vineyard Haven, Mass. 02568